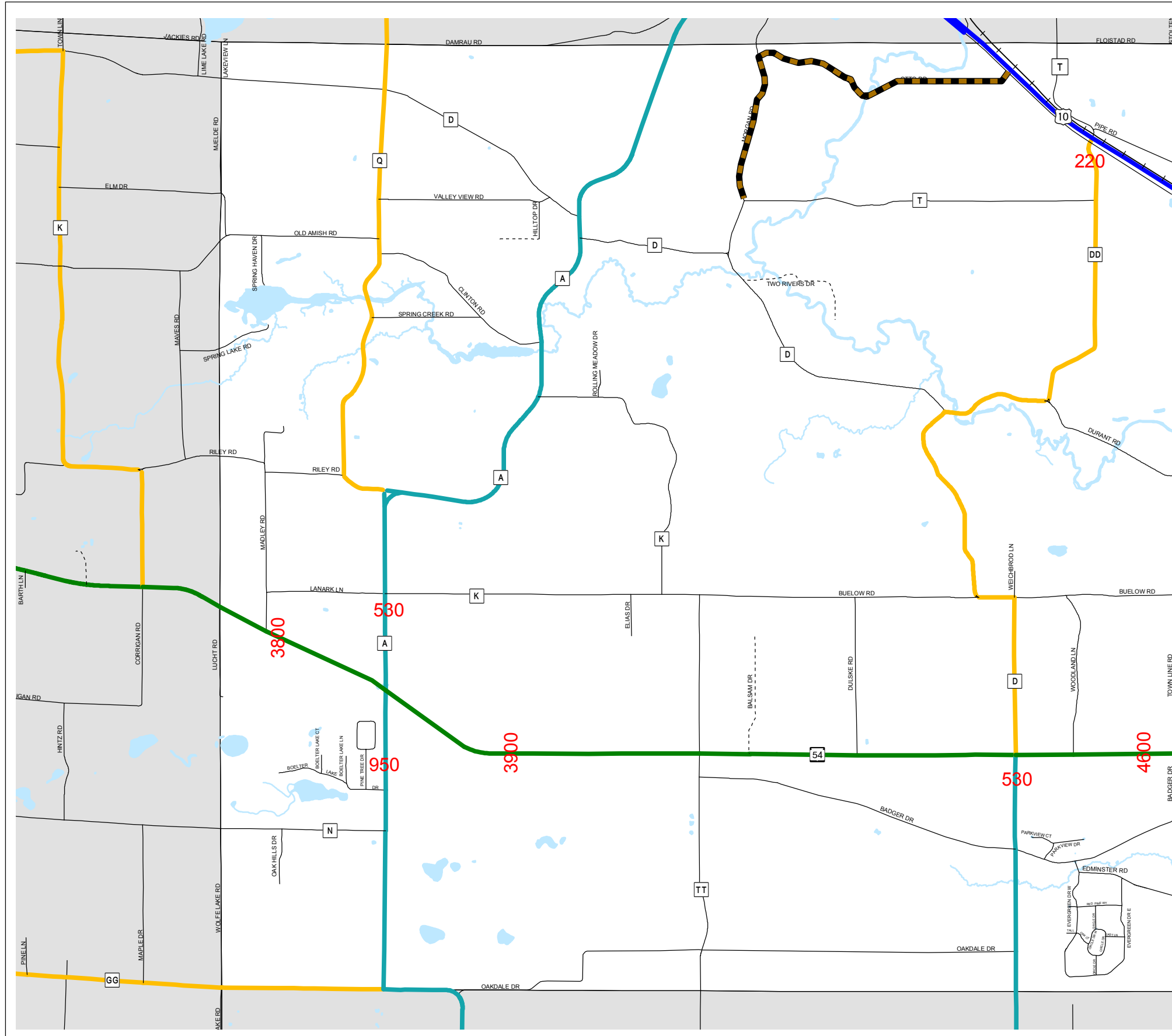


Map 3.1 Functional Class and Transportation Network


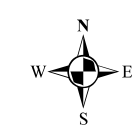


Road Class

- Rural Principal Arterial
- Rural Minor Arterial
- Rural Major Collector
- Rural Minor Collector
- Rural Local
- - - Private Road

- +—+— Railroad
- Rustic Road (R17)
- Rustic Road (R57)


2002 - Average Daily Traffic Volume



Source: Portage County Planning & Zoning (2004)
Wis. Department of Natural Resources (2004)

Plan Commission Adopted: August 9, 2005

Town of Lanark Comprehensive Plan



Portage County
Planning & Zoning
1462 Strongs Ave.
Stevens Point, WI 54481