





# Map 4.2 Utilities


-  Pipelines
-  Transmission Lines
-  Telecommunication Towers



Source: Portage County Planning & Zoning (2016)

Map Printed: April 6, 2016

## Town of Lanark Comprehensive Plan



Portage County  
Planning & Zoning  
1462 Strongs Ave.  
Stevens Point, WI 54481