














Map 4.3 Community Facilities

-  Church
-  Cemetery
-  Public Boat Landing
-  Landfill with 1200 foot Well Restriction Buffer
-  Hartman Creek State Park
-  Stedman Wayside (County Park)
-  Town Hall

School Districts

-  Almond-Bancroft Area School Di
-  Tomorrow River School District
-  Waupaca School District


-  Ice Age Bike Trail
-  Ice Age Trail



Source: Portage County Planning & Zoning (2016)

Map Printed: April 6, 2016

Town of Lanark Comprehensive Plan



Portage County
Planning & Zoning
1462 Strongs Ave.
Stevens Point, WI 54481

