



# Map 5.5 Floodplains


 100 Year Floodplain



Source: Portage County Planning & Zoning (2016)  
Federal Emergency Management Agency (2009)

Map Printed: April 6, 2016

## Town of Lanark Comprehensive Plan



Portage County  
Planning & Zoning  
1462 Strongs Ave.  
Stevens Point, WI 54481

