

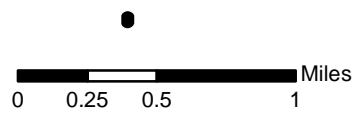


Map 5.8 Forested Land

-  Managed Forest Land*
-  Forested Land

*The entire parcel is shown, however, only the wooded portion of each parcel is included in the MFL program



Source: Portage County Planning & Zoning (2004)
Plan Commission Adopted: August 9, 2005

Town of Lanark Comprehensive Plan



Portage County
Planning & Zoning
1462 Strongs Ave.
Stevens Point, WI 54481