




Map 2.3
Groundwater Flow
and
Watersheds



Source: Portage County Planning & Zoning (2007)

Adopted: November 14, 2007
 Approved by Wisconsin DNR: October 22, 2008



Stevens Point
Urban Area
Sewer Service Plan

Portage County
 Planning & Zoning
 1462 Strongs Ave.
 Stevens Point, WI 54481