


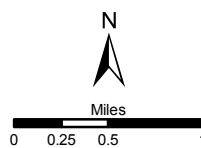


Map 3.1
100 Year Floodplain

-  Floodplain
-  Proposed Study Area
-  Municipal Boundaries



Source: Portage County
Planning & Zoning (2007)
Adopted: November 14, 2007
Approved by
Wisconsin DNR: October 22, 2008

**Stevens Point
Urban Area
Sewer Service Plan**



Planning and Zoning Department
1462 Strongs Avenue
Stevens Point, WI 54481