




Map 3.2
Wetlands

-  Wetlands
-  Proposed Study Area
-  Municipal Boundaries

N
Miles
0 0.25 0.5 1

Source: Portage County Planning & Zoning (2007)
WDNR Wisconsin Wetlands Inventory (1985)

Adopted: November 14, 2007
Approved by
Wisconsin DNR: October 22, 2008

**Stevens Point
Urban Area
Sewer Service Plan**



Planning and Zoning Department
1462 Strongs Avenue
Stevens Point, WI 54481