


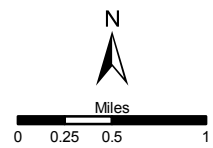


Map 3.3
Steep Slope and
Highly Erodible Soils

-  Steep Slope and Highly Erodible Soils
-  Proposed Study Area
-  Municipal Boundaries



Source: Portage County
 Planning & Zoning (2007)
 Adopted: November 14, 2007
 Approved by
 Wisconsin DNR: October 22, 2008

Stevens Point
Urban Area
Sewer Service Plan



Planning and Zoning Department
 1462 Strongs Avenue
 Stevens Point, WI 54481