










Map 6.1
Sewer Service Boundary
2027

-  Study Area
-  Service Boundary
-  2007 Service Boundary
-  Municipal Boundaries
-  Environmentally Sensitive Areas
-  Wastewater Treatment Plants
-  Proposed Town of Plover Sewer Service Boundary

N

 Miles

 0 0.25 0.5 1
 Source: Portage County
 Planning & Zoning (2007)
 Adopted: November 14, 2007
 Approved by
 Wisconsin DNR: October 22, 2008

**Stevens Point
Urban Area
Sewer Service Plan**



Planning and Zoning Department
1462 Strongs Avenue
Stevens Point, WI 54481