




Map 2.1 Vacant Residential Lots (2012)

For the purposes of this map vacant land is defined as having an assessed improvement value of less than \$5000. Residential lots are 5.5 acres or less.

-  Tax Parcels
 -  Vacant Residential Lots
- There are 204 vacant lots identified by the stated criteria.



Source: Portage County Planning & Zoning (2012)

Town Board Adopted: September 13, 2016

Town of Stockton Comprehensive Plan



Portage County
Planning & Zoning
1462 Strong's Ave.
Stevens Point, WI 54481