



Map 5.5 Floodplain


 100 Year Floodplain



Source: Portage County Planning & Zoning (2017)
Federal Emergency Management Agency(2009)

Town Board Adopted: October 24, 2017
County Board Adopted: December 19, 2017

Town of New Hope Comprehensive Plan



Portage County
Planning & Zoning
1462 Strongs Ave.
Stevens Point, WI 54481

