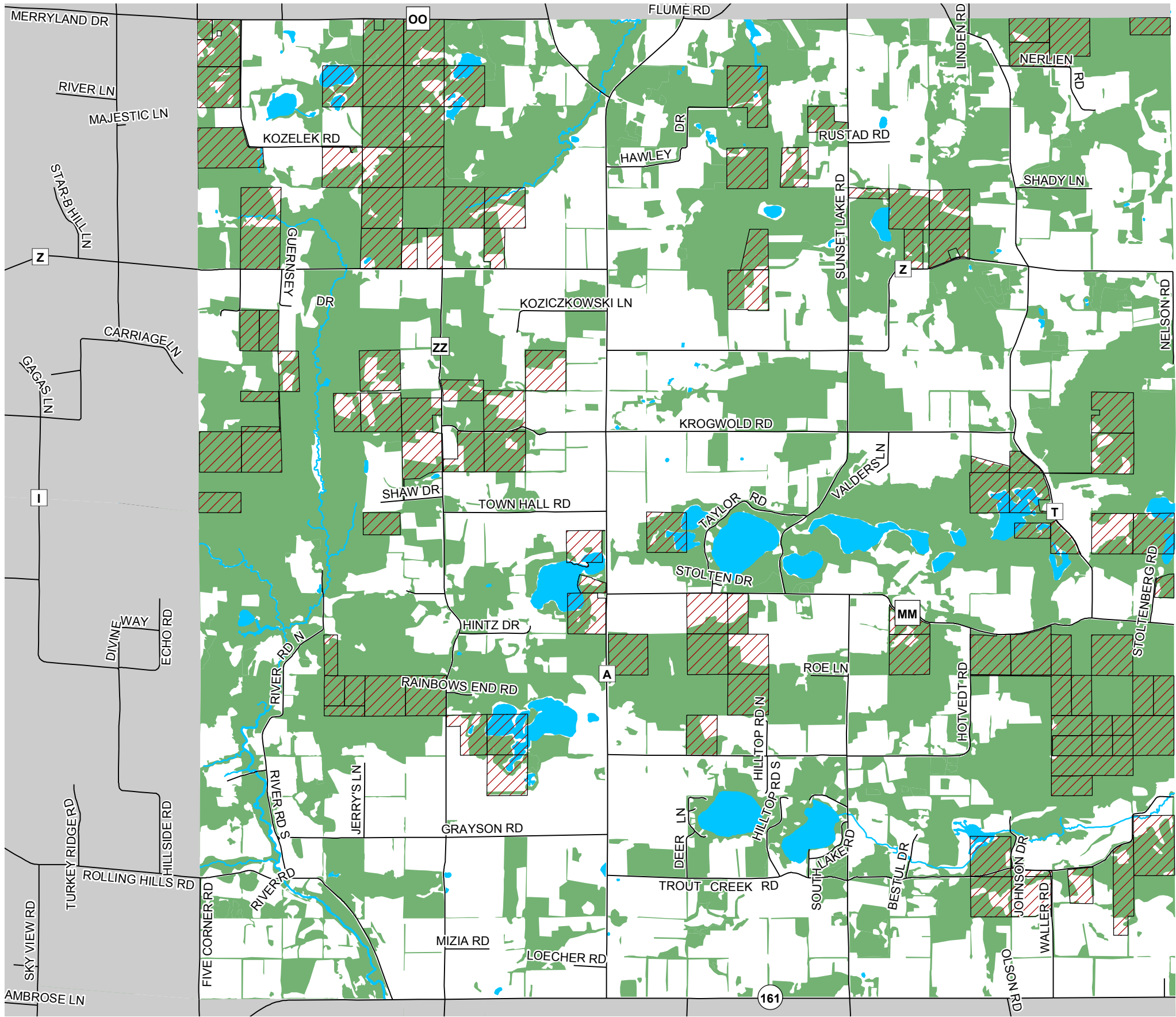


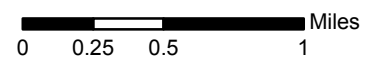


# Map 5.8 Forested Land



-  Managed Forest Land\*
-  Forested Land

\*The entire parcel is shown, however, only the wooded portion of each parcel is included in the MFL program



Source: Portage County Planning & Zoning (2017)  
 Town Board Adopted: October 24, 2017  
 County Board Adopted: December 19, 2017

## Town of New Hope Comprehensive Plan



Portage County  
 Planning & Zoning  
 1462 Strongs Ave.  
 Stevens Point, WI 54481