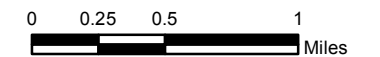



Map 8.2 Future Land Use

Future Land Use

- Residential
- Commercial
- Institutional
- L-2 Intermediate Agriculture
- L-3 Mixed Use/Limited Agriculture
- Natural Areas - Limited
- Natural Areas - Protected
- Road Right-of-Way


- Parcel Boundaries
- Nelsonville Extraterritorial Boundary
- Ice Age Trail



Source: Town of New Hope (2017)
Portage County Planning & Zoning (2017)

Town Board Adopted: October 24, 2017
Town Board Amended:
Map Printed: January 18, 2018

Town of New Hope Comprehensive Plan



Portage County
Planning & Zoning
1462 Strongs Ave.
Stevens Point, WI 54481

