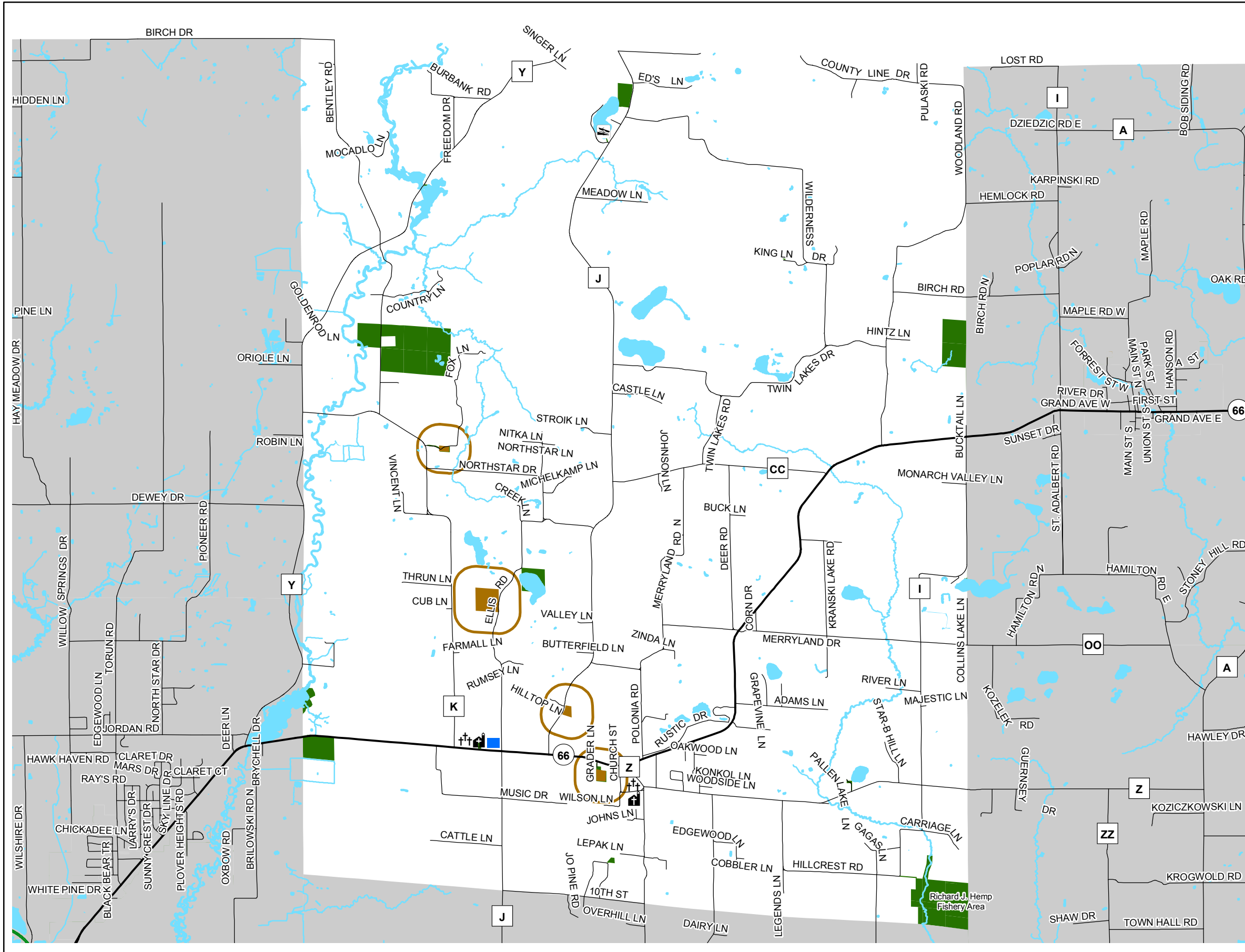








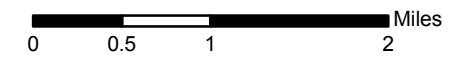


# Map 020 Community Facilities



-  Church
-  Cemetery
-  Boat Landing
-  Town Hall
-  Public Lands
-  Ice Age Bike Route
-  Landfills
-  1200' Buffer Around Landfills



Source: Portage County Planning & Zoning (2016)

Town Board Adopted: June 14, 2016

## Town of Sharon Comprehensive Plan