




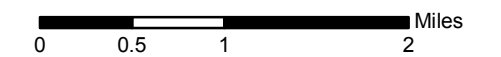


# Map 039 Lake Districts & Wellhead Protection Zones

-  Lake Watersheds
-  Jacqueline Lake District
- Wellhead Protection Zone**
-  A
-  B
-  C

District A, which is the cone of depression surrounding the municipal wells; District B, which is the land which lies within the five or ten year time-of-travel zone upgradient from municipal wells; and District C, which is the remainder of the recharge areas upgradient of District B, and includes surface water basins that may contribute to well recharge.



Source: Portage County Planning & Zoning (2016)  
DNR - Wisconsin Wetland Inventory (1986)

Town Board Adopted: June 14, 2016

## Town of Sharon Comprehensive Plan

