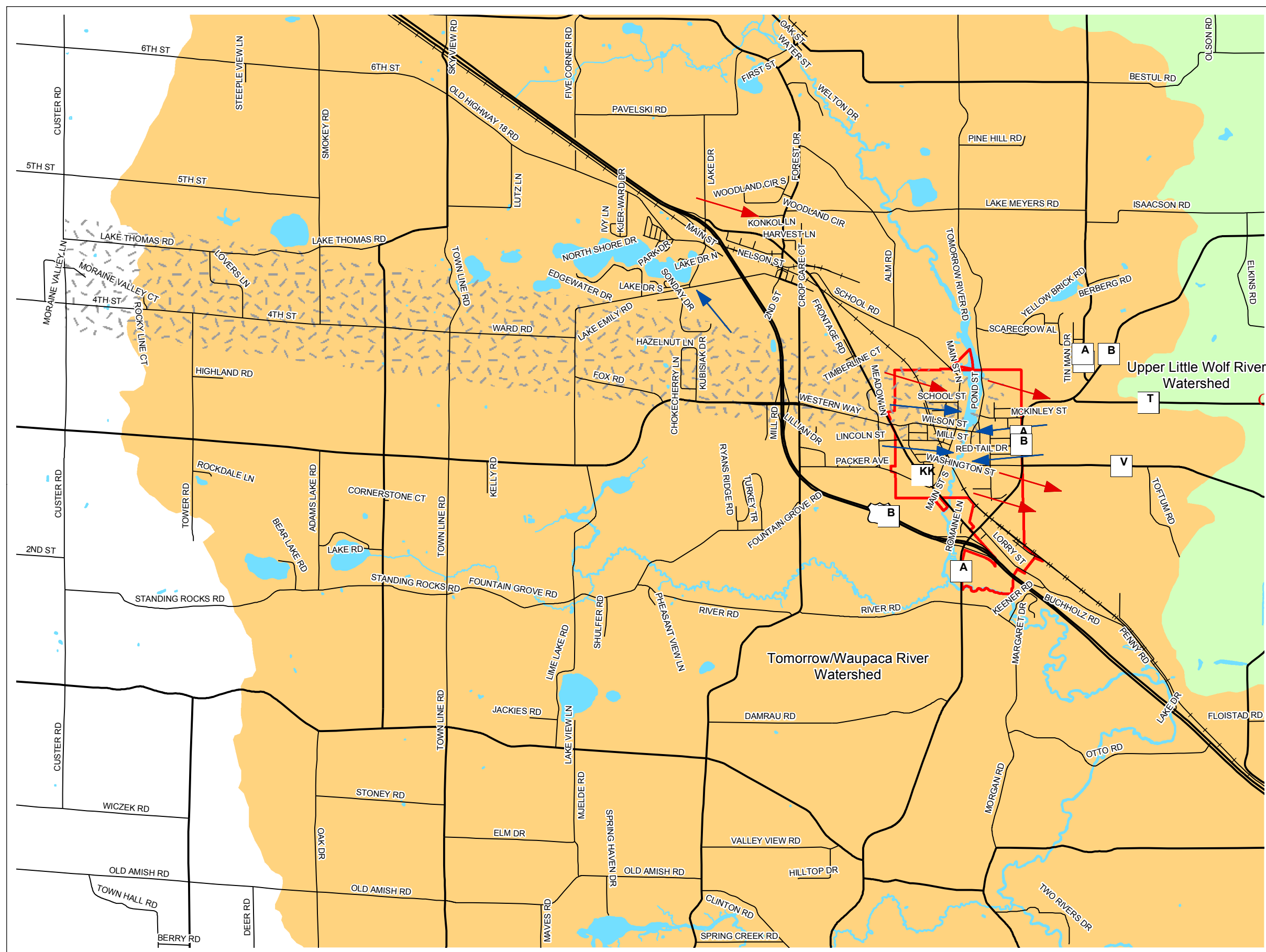



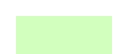



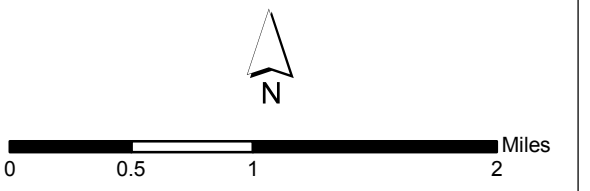


Map 5.3 Surface and Groundwater Flow



-  Groundwater Flow
-  Surface Water Flow
-  Tomorrow/Waupaca River Watershed
-  Upper Little Wolf River Watershed
-  Municipal Well Recharge Area
-  Village Boundary
-  Railroad



Source: Portage County Planning & Zoning (2016)
 Village Board Adopted: October 25, 2016

Village of Amherst Comprehensive Plan



Portage County
 Planning & Zoning
 1462 Strongs Ave.
 Stevens Point, WI 54481