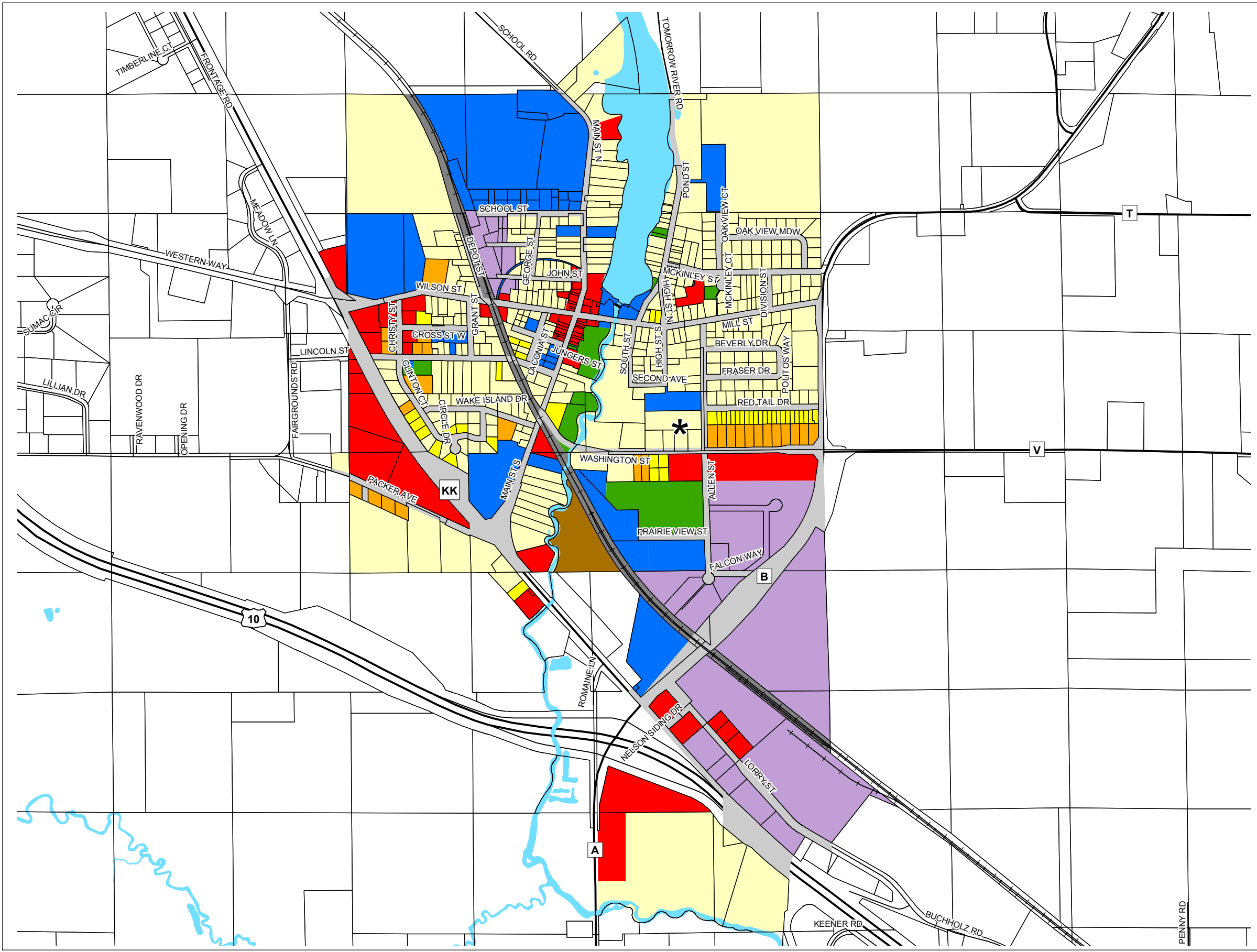



# Map 8.2 Future Land Use




- Future Land Use**
- Single Family Residential
  - Plex Residential (2-4 Units)
  - Multi-Family Residential (5+ Units)
  - Commercial/Office
  - Manufacturing
  - Governmental/Institutional
  - Parks & Recreation
  - Agriculture & Idle
  - Railroad
  - Road Right-of-Way
  - Water

\* See Map 4.6



Source: Portage County Planning & Zoning (2016)  
 Village Board Adopted: October 25, 2016

## Village of Amherst Comprehensive Plan



Portage County  
 Planning & Zoning  
 1462 Strongs Ave.  
 Stevens Point, WI 54481