Appendix C

Critical Facility Maps by Municipality

Critical Community Facilities Master Legend

Type 1 Critical Facilities

- Government Buildings
- Fire Stations
- Police Stations
- Hospital / Clinic
- Emergency Communication Towers / Radio Towers
- Wastewater Treatment Facility
- Water Towers & Water Storage Tanks
- Bridge
- Municipal Wells
- Telephone Facility
- Large Dam

Type 2 Critical Facilities

- Government Buildings
- Telecommunication Towers

Type 3 Critical Facilities

- Government Buildings
- Transmission Lines
- Pipelines
- Railroad
- Large Dam
- Substations
- Electric Cooperative

Type 4 Critical Facilities

- Elder Care Facility
- School
- Manufactured Home Parks
- Campgrounds

Critical Community Facilities Town of Alban

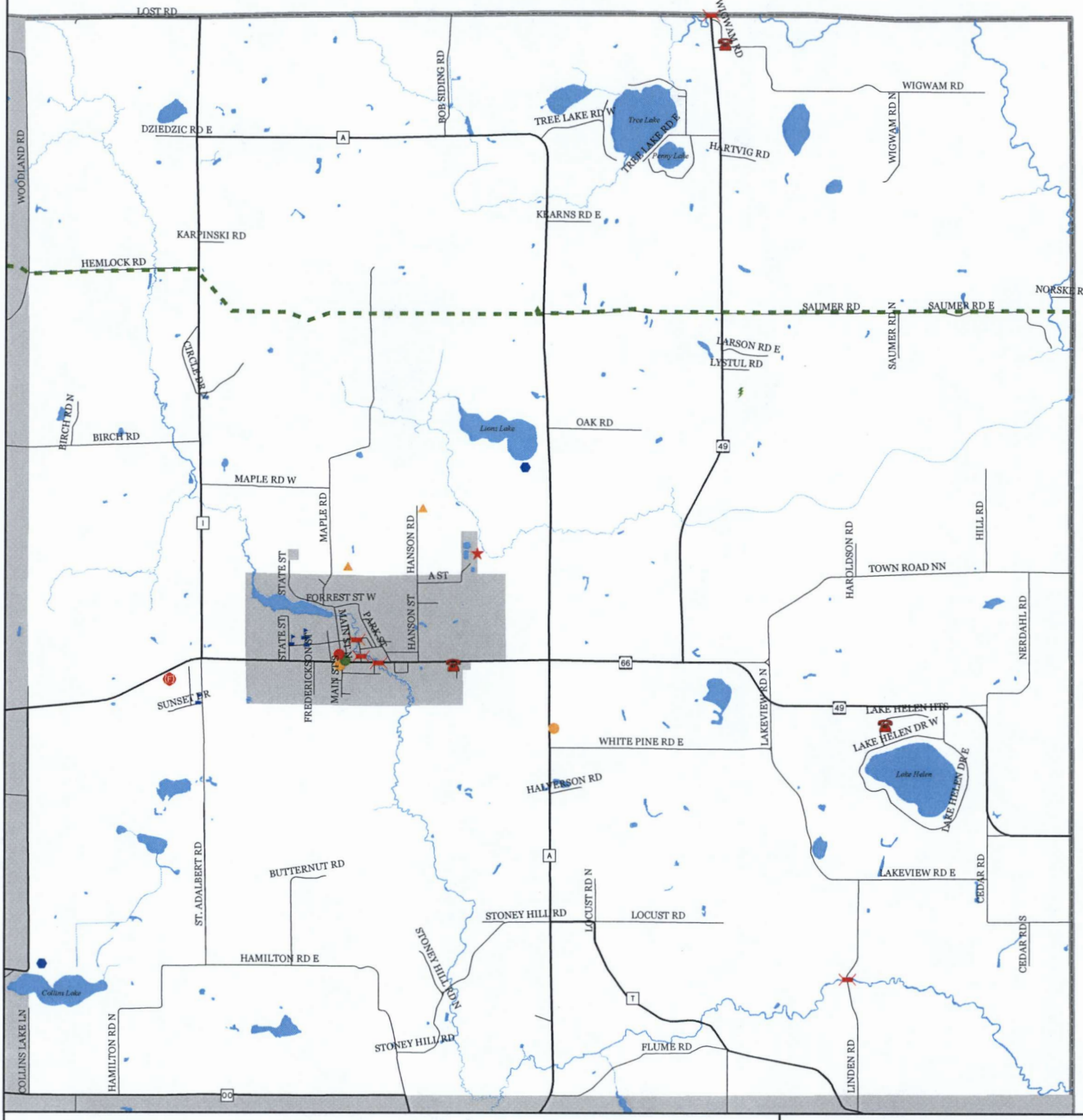

- Fire Stations
- Bridge
- Telephone Facility
- Telecommunication Towers
- Government Buildings
- Electric Cooperative
- Tranmission Lines
- Substations
- School
- Campgrounds

N W E S

0 0.5 1 2 Miles

Source: Portage County Planning & Zoning (2012)

Map Produced: May, 2012

Portage County Planning & Zoning
1462 Strongs Ave
Stevens Point, WI 54481

Critical Community Facilities Town of Almond

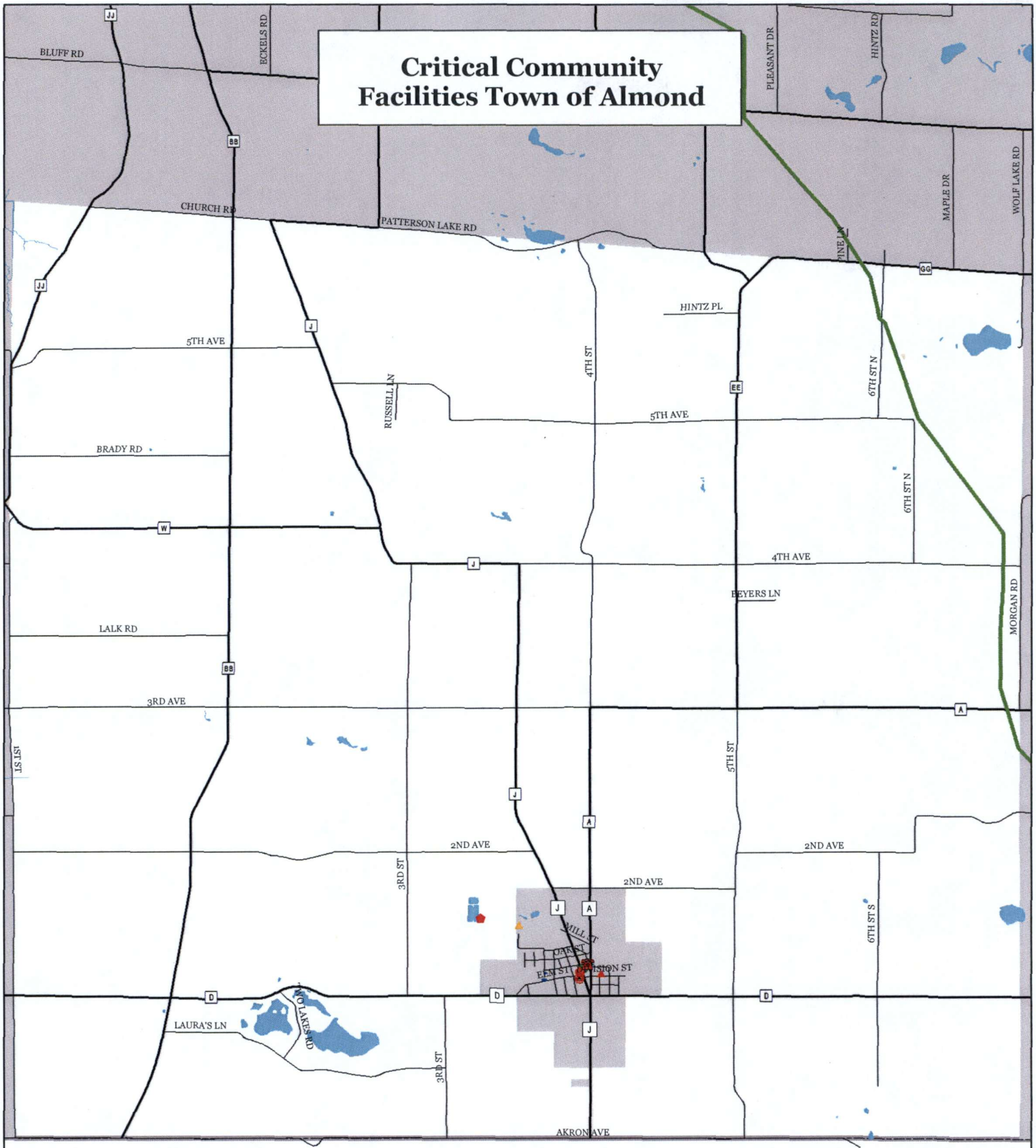

Wastewater Treatment Facility

Pipeline

N
W E
S

0 0.5 1 2 Miles

Source: Portage County Planning & Zoning (2012)

Map Produced: May, 2012

Portage County Planning & Zoning
1462 Strongs Ave
Stevens Point, WI 54481

Critical Community Facilities Town of Amherst

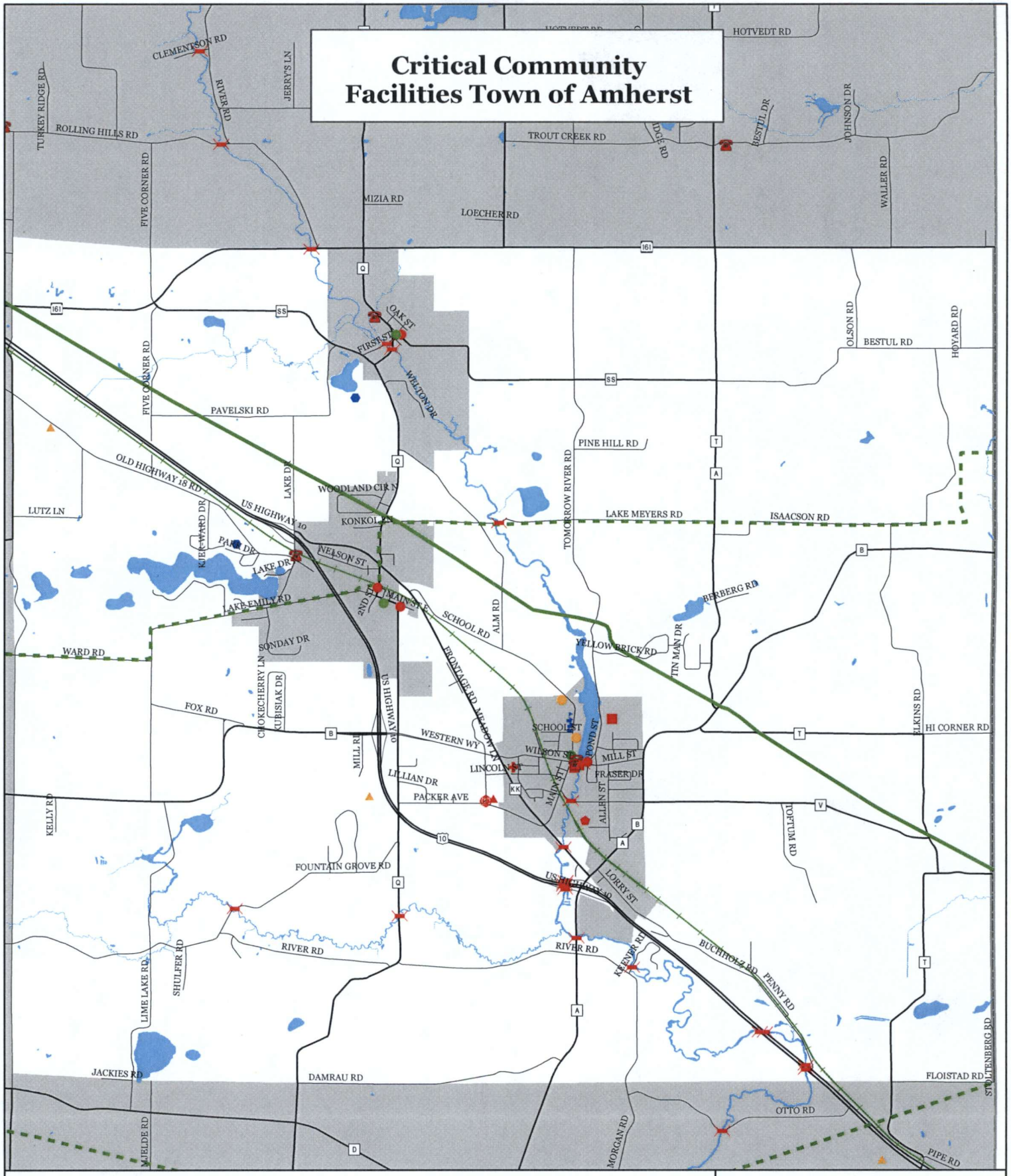

- Government Buildings
- Fire Stations
- Emergency Communication Tower
- Bridges
- Telecommunication Towers
- Transmission Line
- Railroad
- Pipelines
- Campgrounds

N W E S

0 0.5 1 2 Miles

Source: Portage County Planning & Zoning (2012)

Map Produced: May, 2012

Portage County Planning & Zoning
1462 Strongs Ave
Stevens Point, WI 54481

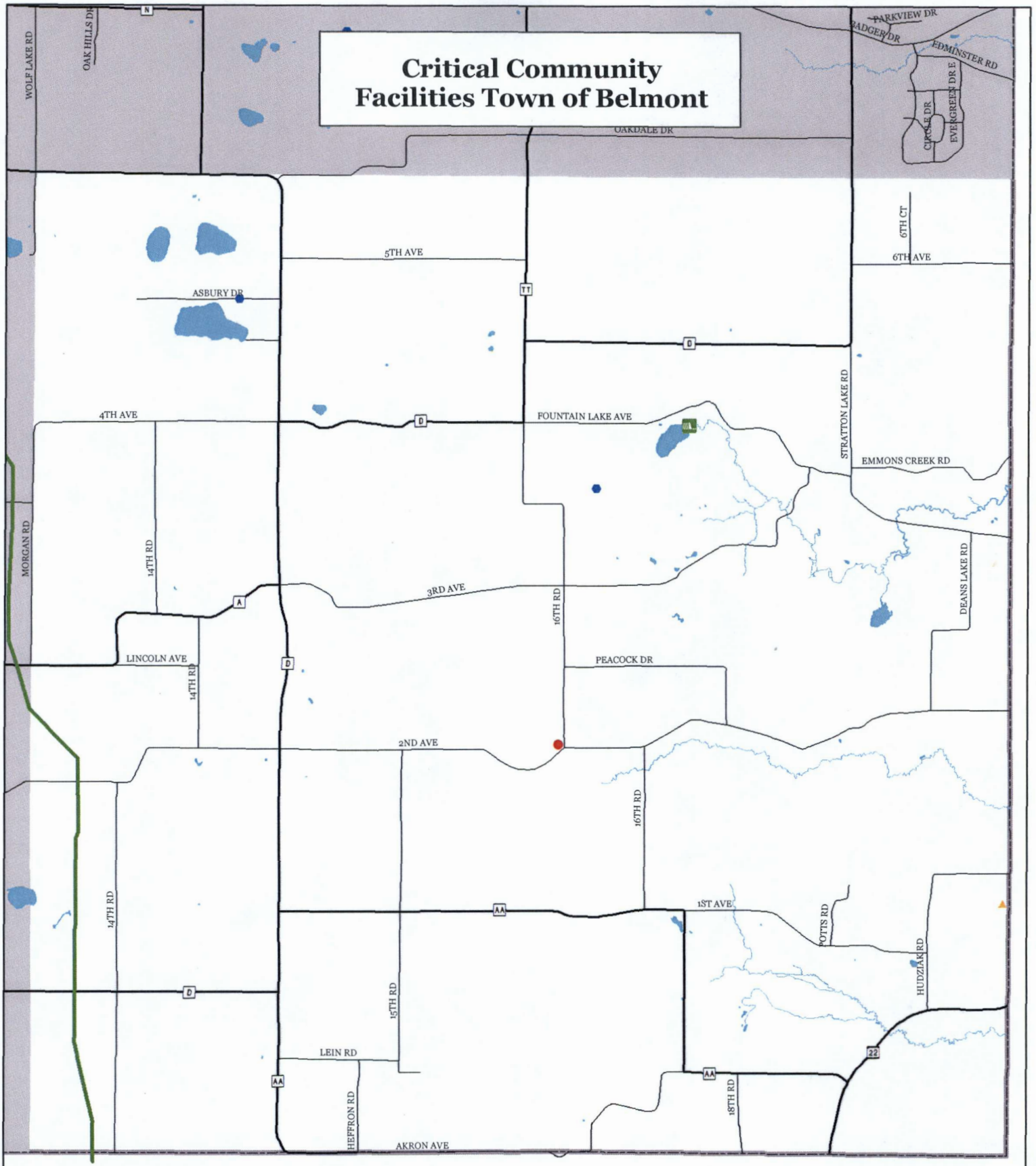

- Government Buildings
- Telecommunication Towers
- Large Dam
- Pipeline
- Campgrounds

N
W E
S

0 0.5 1 2 Miles

Source: Portage County Planning & Zoning (2012)

Map Produced: May, 2012

Portage County Planning & Zoning
1462 Strongs Ave
Stevens Point, WI 54481

Critical Community Facilities Town of Buena Vista

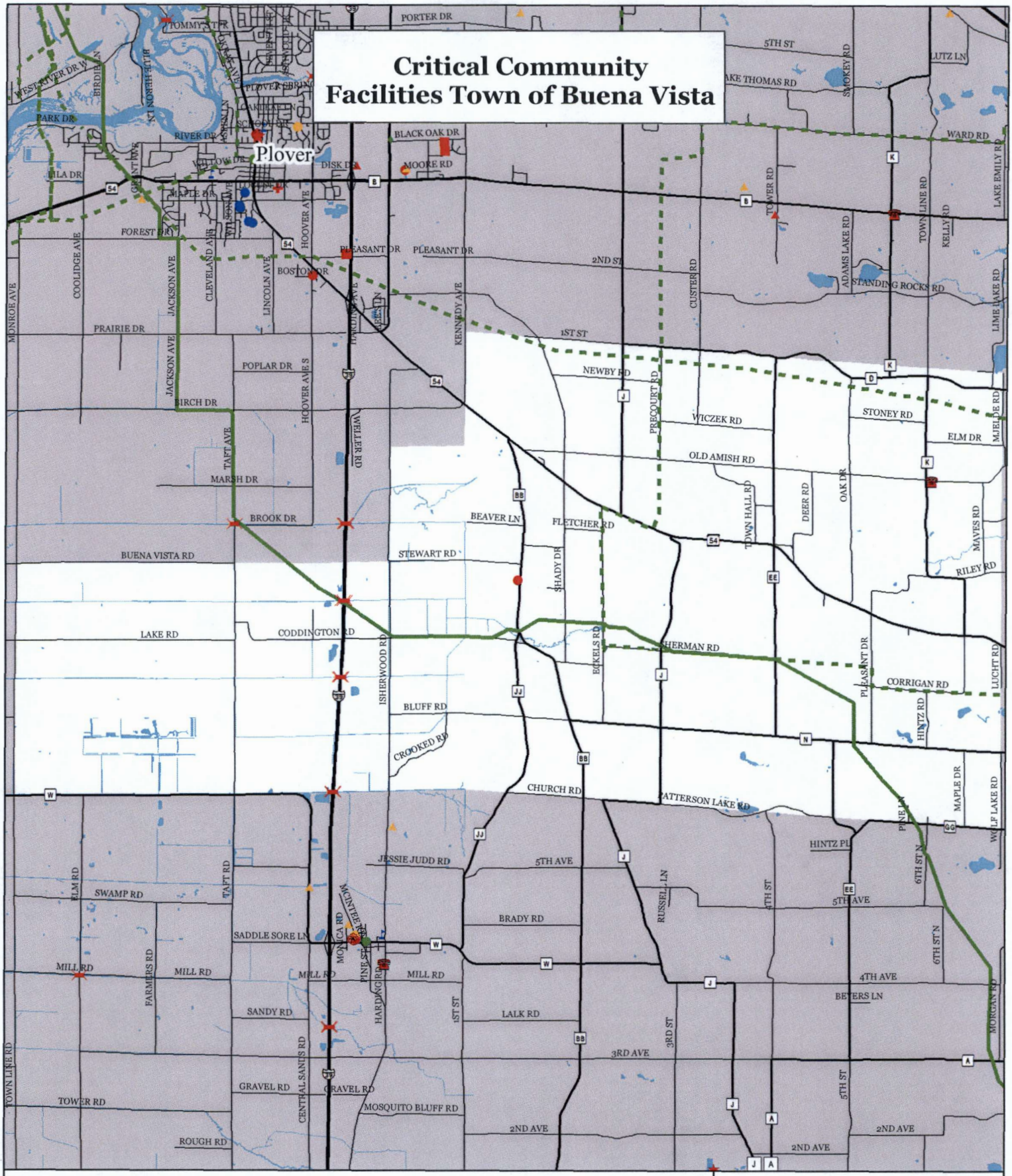

- Government Buildings
- Telephone Facility
- Bridge
- Transmission Lines
- Substations
- Pipeline

Source: Portage County Planning & Zoning (2012)

N
W E
S

0 0.5 1 2 Miles

Map Produced: May, 2012

Portage County Planning & Zoning
1462 Strongs Ave
Stevens Point, WI 54481

Critical Community Facilities Town of Carson

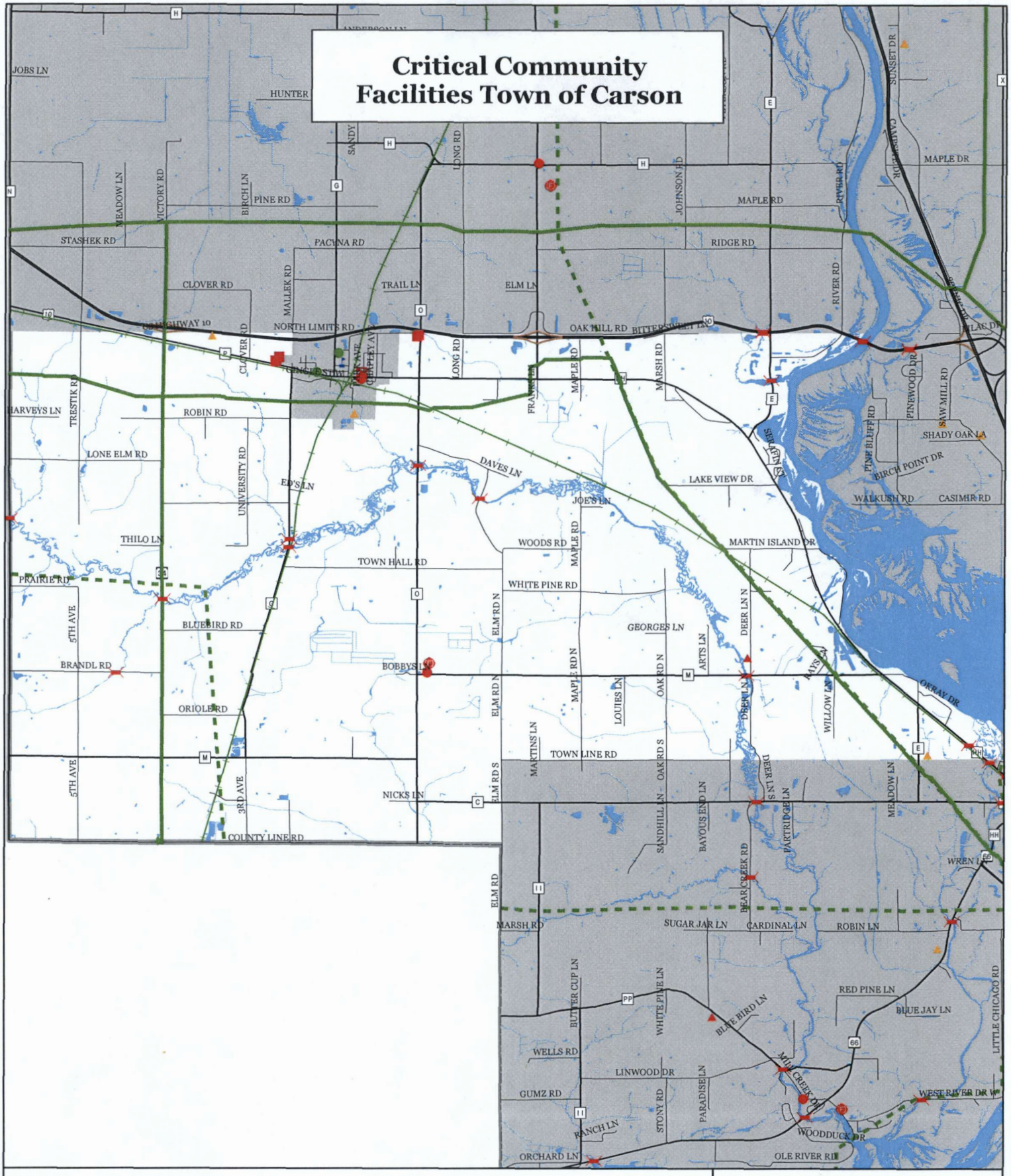

- Government Buildings
- Fire Stations
- Municipal Wells
- Radio Tower
- Bridge
- Telecommunication Towers
- Substations
- Transmission Lines
- Pipelines
- Railroad

N W E S

0 0.5 1 2 Miles

Source: Portage County Planning & Zoning (2012)

Map Produced: May, 2012

Portage County Planning & Zoning
1462 Strongs Ave
Stevens Point, WI 54481

Critical Community Facilities Town of Dewey

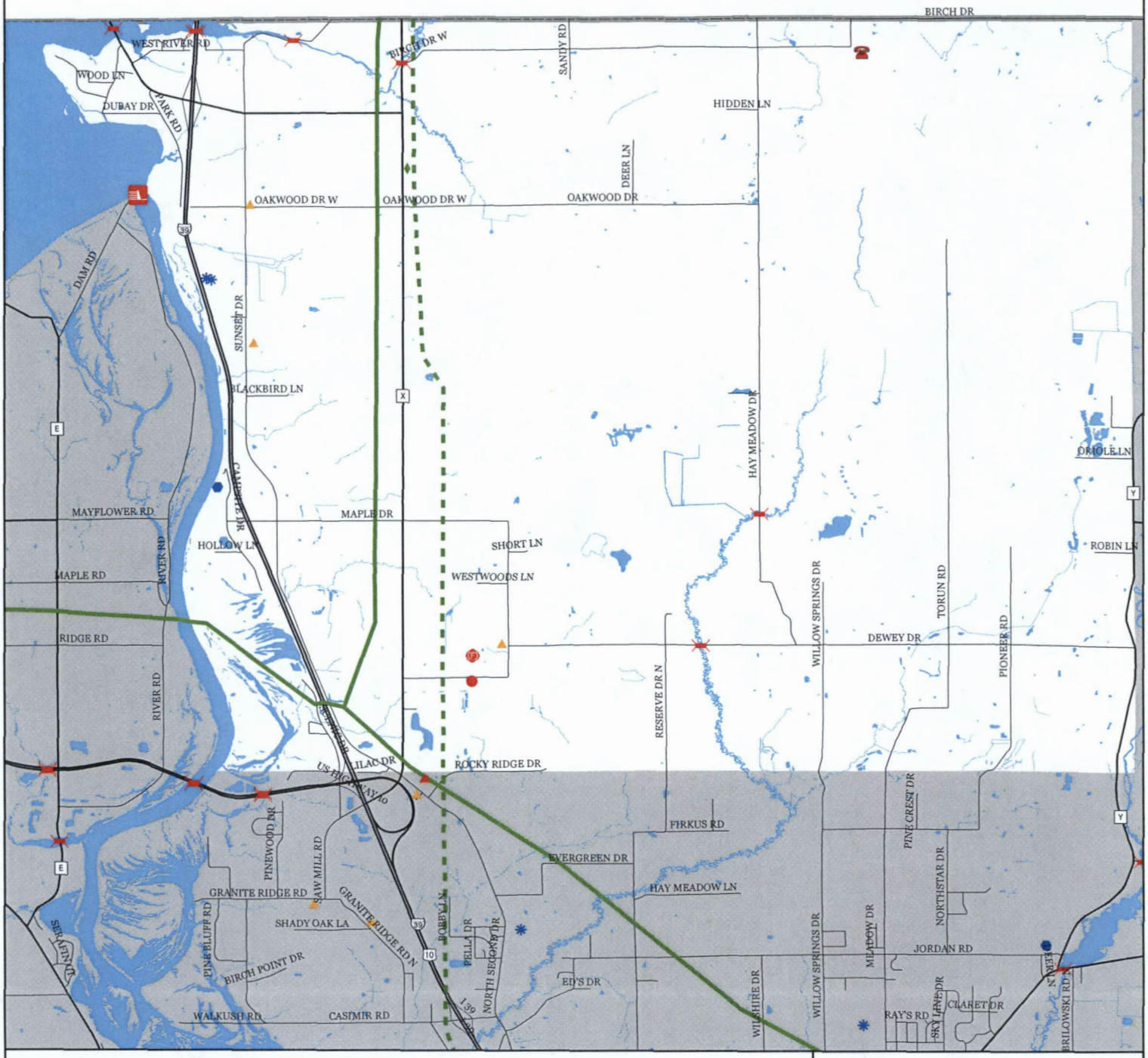

- Government Buildings
- Fire Stations
- Telephone Facility
- Bridge
- Large Dam
- Telecommunication Towers
- Substations
- Transmission Lines
- Pipelines
- Campgrounds
- Manufactured Home Parks

N W E S

0 0.5 1 2 Miles

Source: Portage County Planning & Zoning (2012)

Map Produced: May, 2012

Portage County Planning & Zoning
1462 Strongs Ave
Stevens Point, WI 54481

Critical Community Facilities Town of Eau Pleine

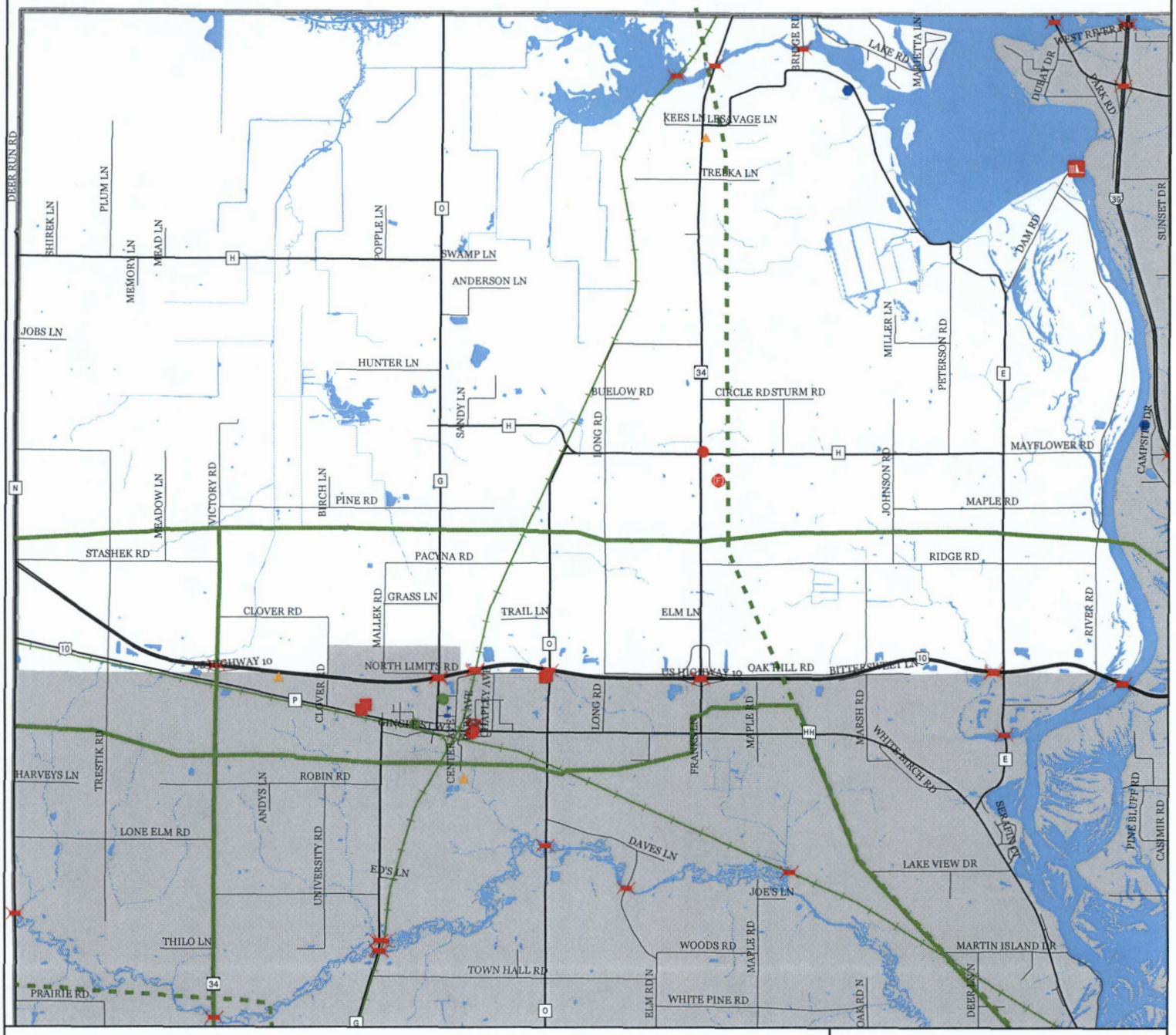

- Government Buildings
- Fire Stations
- Telecommunication Towers
- Bridge
- Large Dam
- Pipelines
- Railroad
- Transmission Lines
- Campgrounds

N W E S

0 0.5 1 2 Miles

Source: Portage County Planning & Zoning (2012)

Map Produced: May, 2012

Portage County Planning & Zoning
1462 Strongs Ave
Stevens Point, WI 54481

Critical Community Facilities Town of Grant

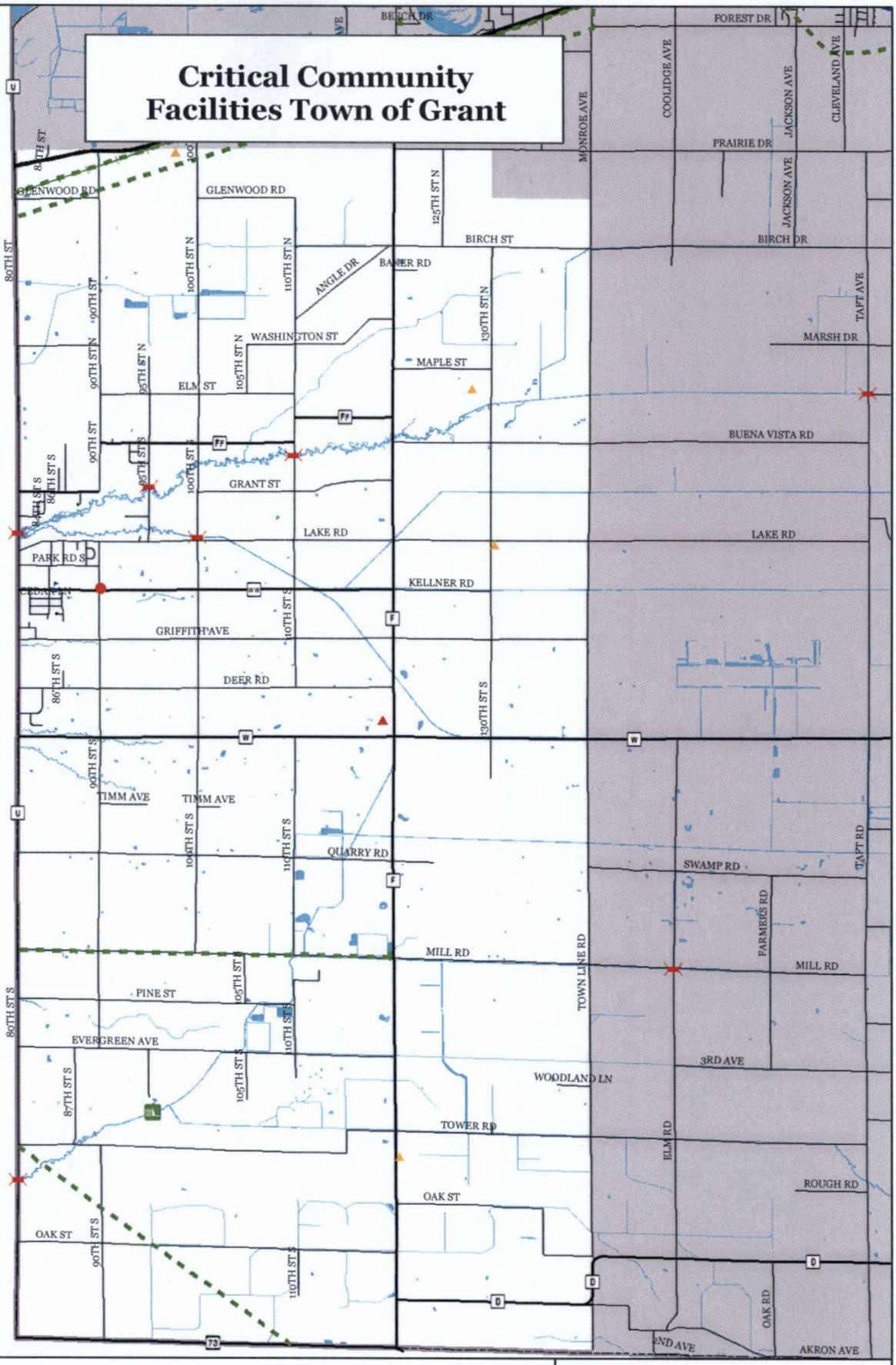

- Government Buildings
- Emergency Communication Towers
- Bridge
- Telecommunication Towers
- Railroad
- Transmission Lines
- Large Dam
- Substations
- School

N W E S

0 0.5 1 2 Miles

Source: Portage County Planning & Zoning (2012)

Map Produced: May, 2012

Portage County Planning & Zoning
1462 Strongs Ave
Stevens Point, WI 54481

Critical Community Facilities Town of Hull

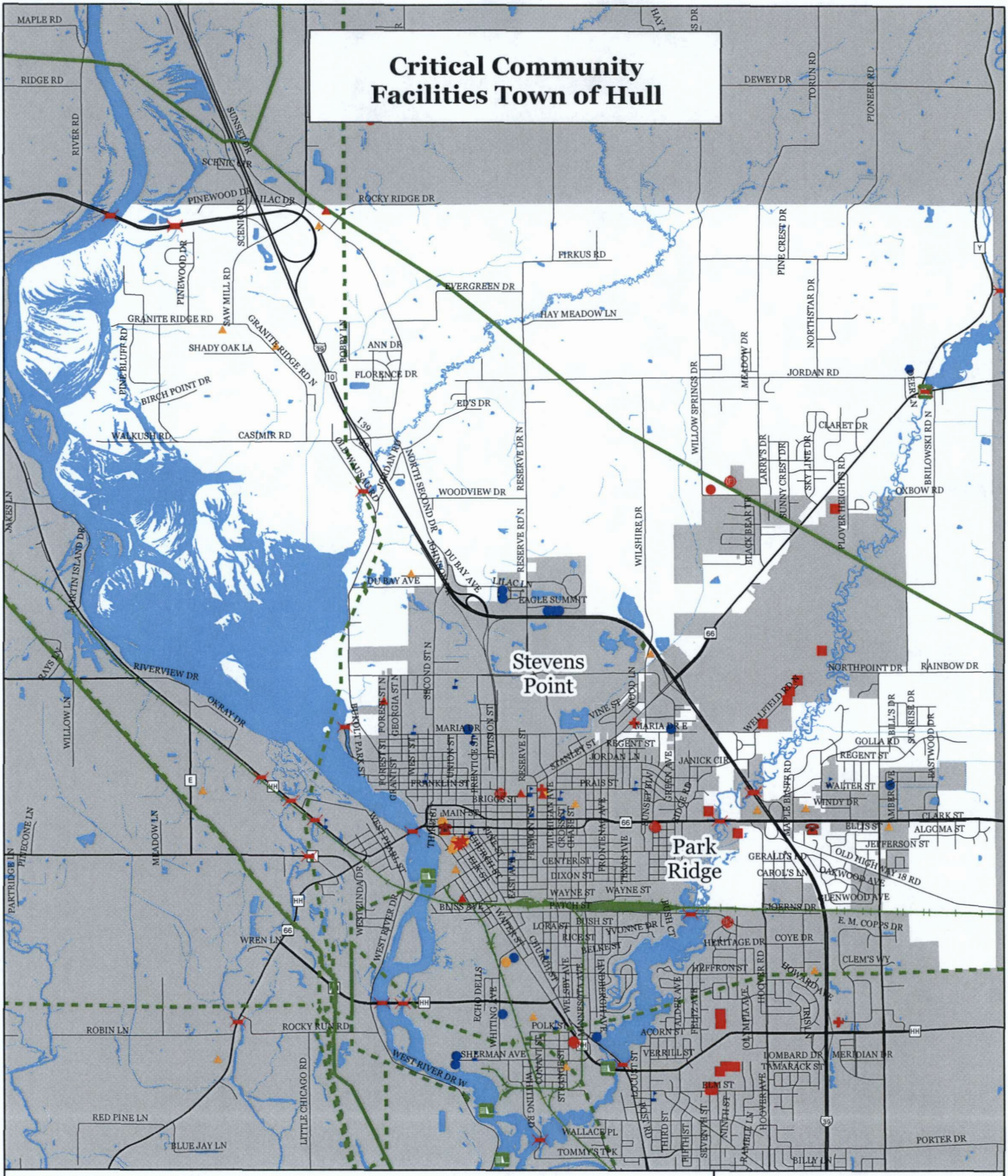

- Government Buildings
- Fire Stations
- Emergency Communication Tower
- Bridge
- Substations
- Transmission Lines
- Manufactured Home Parks
- Campgrounds
- Pipelines
- Large Dam
- Railroad

N
W E
S

0 0.5 1 2 Miles

Source: Portage County Planning & Zoning (2012)

Map Produced: May, 2012

Portage County Planning & Zoning
1462 Strongs Ave
Stevens Point, WI 54481

Critical Community Facilities Town of Lanark

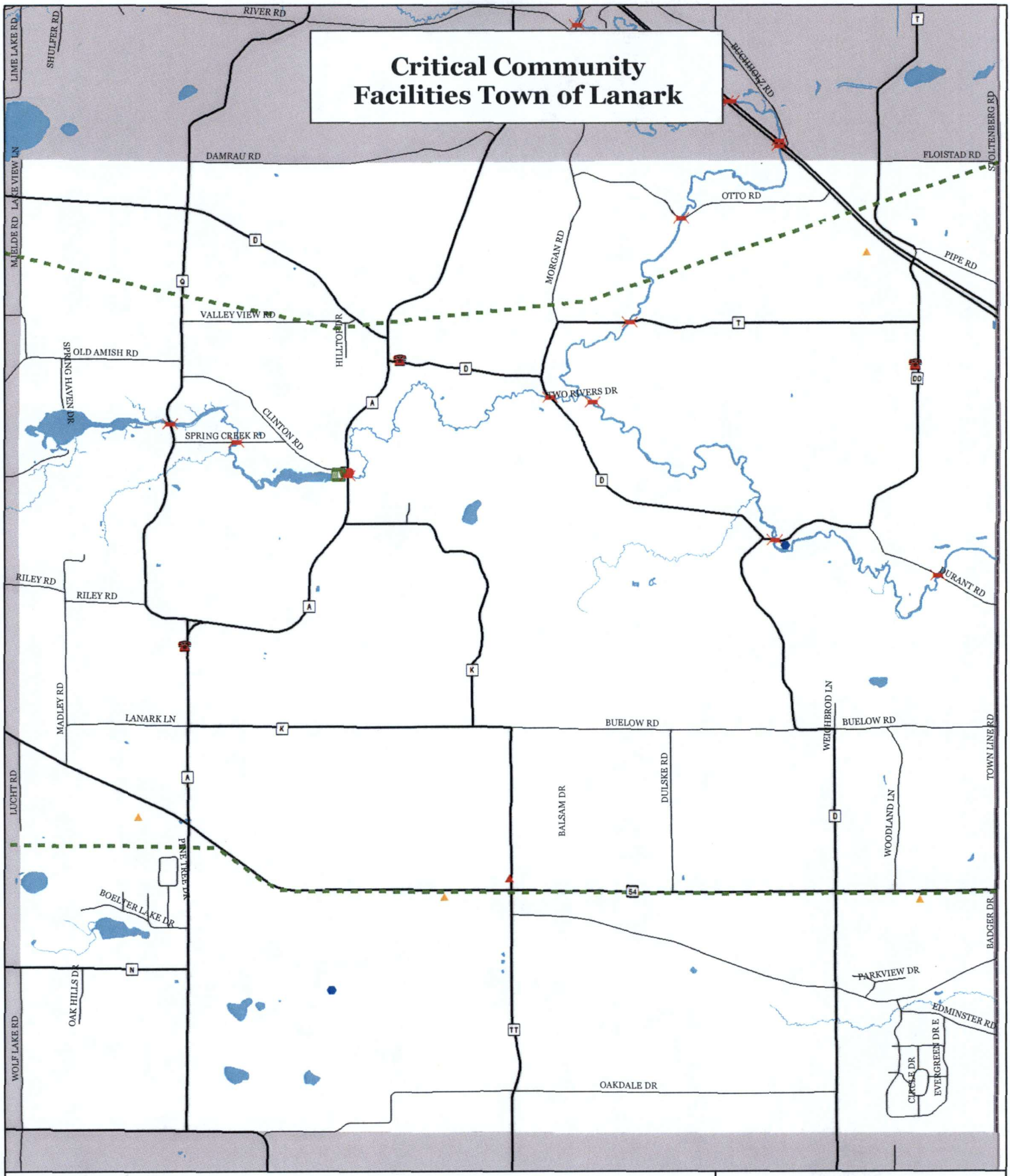

- Government Buildings
- Telephone Facility
- Emergency Communication Tower
- Bridge
- Telecommunication Towers
- Transmission Lines
- Large Dam
- Campgrounds

N
W E
S

0 0.25 0.5 1 Miles

Source: Portage County Planning & Zoning (2012)

Map Produced: May, 2012

Portage County Planning & Zoning
1462 Strongs Ave
Stevens Point, WI 54481

Critical Community Facilities Town of Linwood

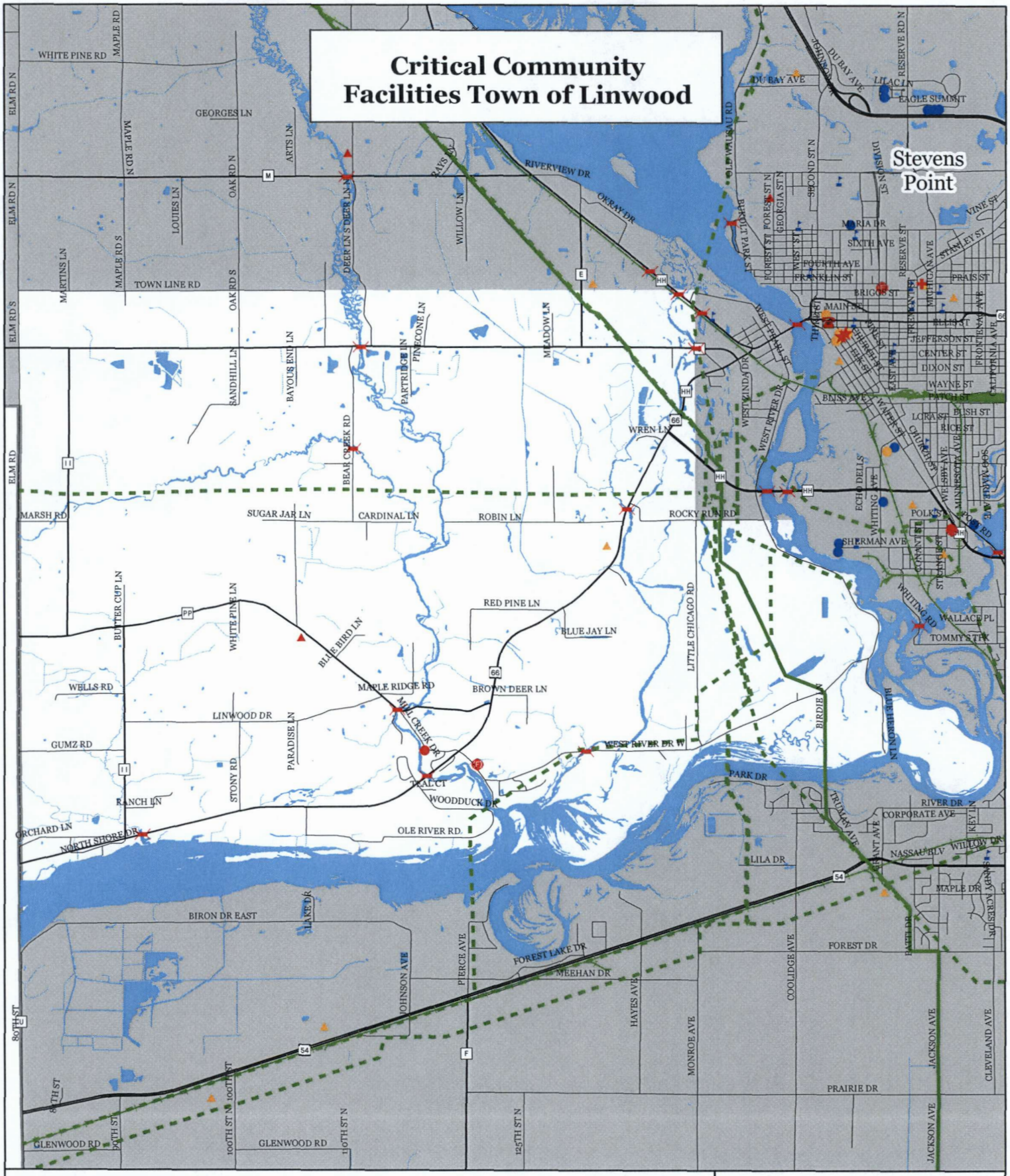

- Government Buildings
- Fire Stations
- Radio Tower
- Bridge
- Telecommunication Towers
- Substations
- Transmission Lines
- Pipelines
- Railroad

N W E S

0 0.5 1 2 Miles

Source: Portage County Planning & Zoning (2012)

Map Produced: May, 2012

Portage County Planning & Zoning
1462 Strongs Ave
Stevens Point, WI 54481

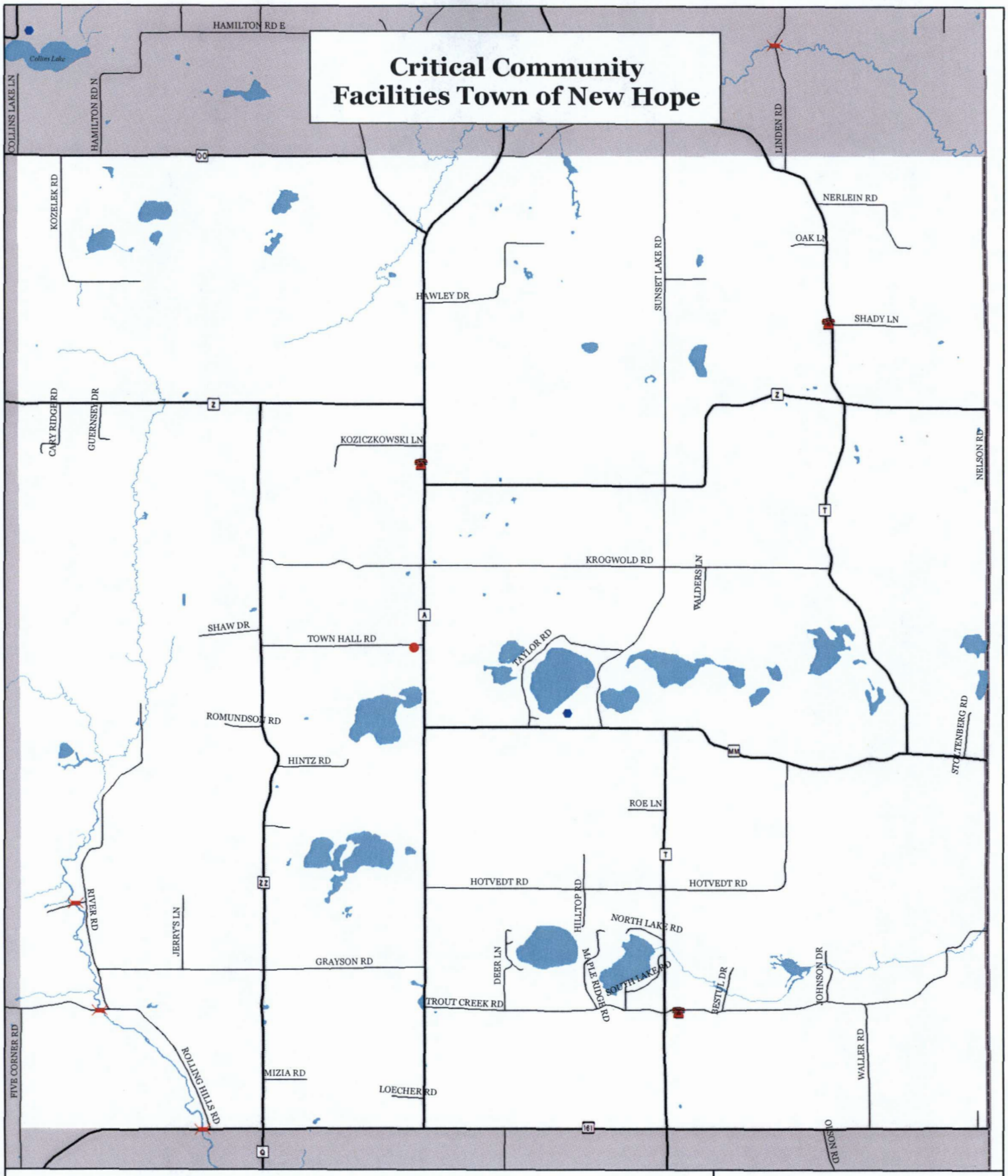

- Government Buildings
- Telephone Facility
- Bridge
- Campground

N
W E
S

0 0.25 0.5 1 Miles

Source: Portage County Planning & Zoning (2012)

Map Produced: May, 2012

Portage County Planning & Zoning
1462 Strongs Ave
Stevens Point, WI 54481

Critical Community Facilities Town of Pine Grove

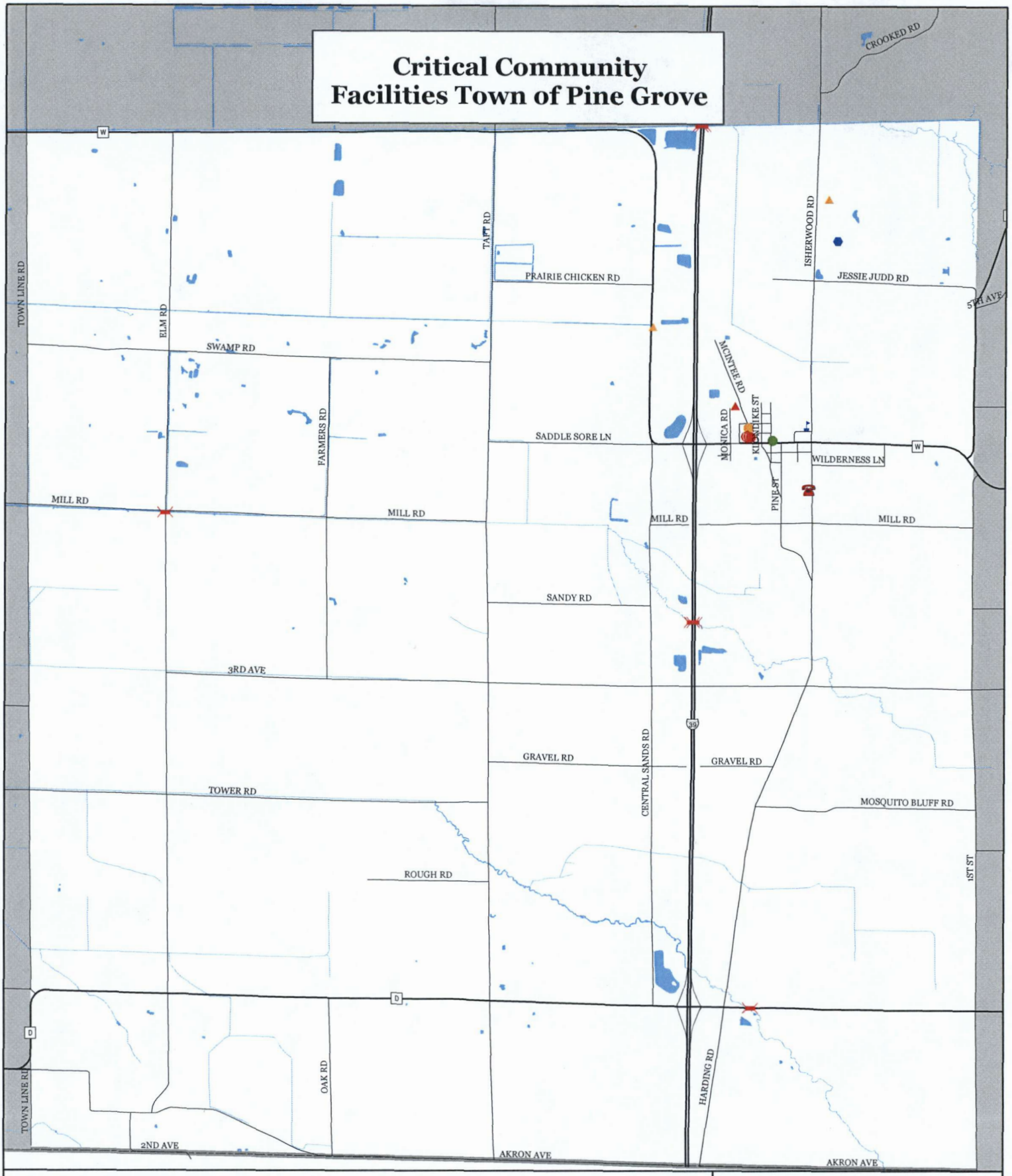

- Government Buildings
- Fire Stations
- Telephone Facility
- Emergency Communication Tower
- Bridge
- Government Buildings
- Telecommunication Towers
- Government Buildings
- Campground
- School

N W E S

0 0.25 0.5 1 Miles

Source: Portage County Planning & Zoning (2012)

Map Produced: May, 2012

Portage County Planning & Zoning
1462 Strongs Ave
Stevens Point, WI 54481

Critical Community Facilities Town of Plover

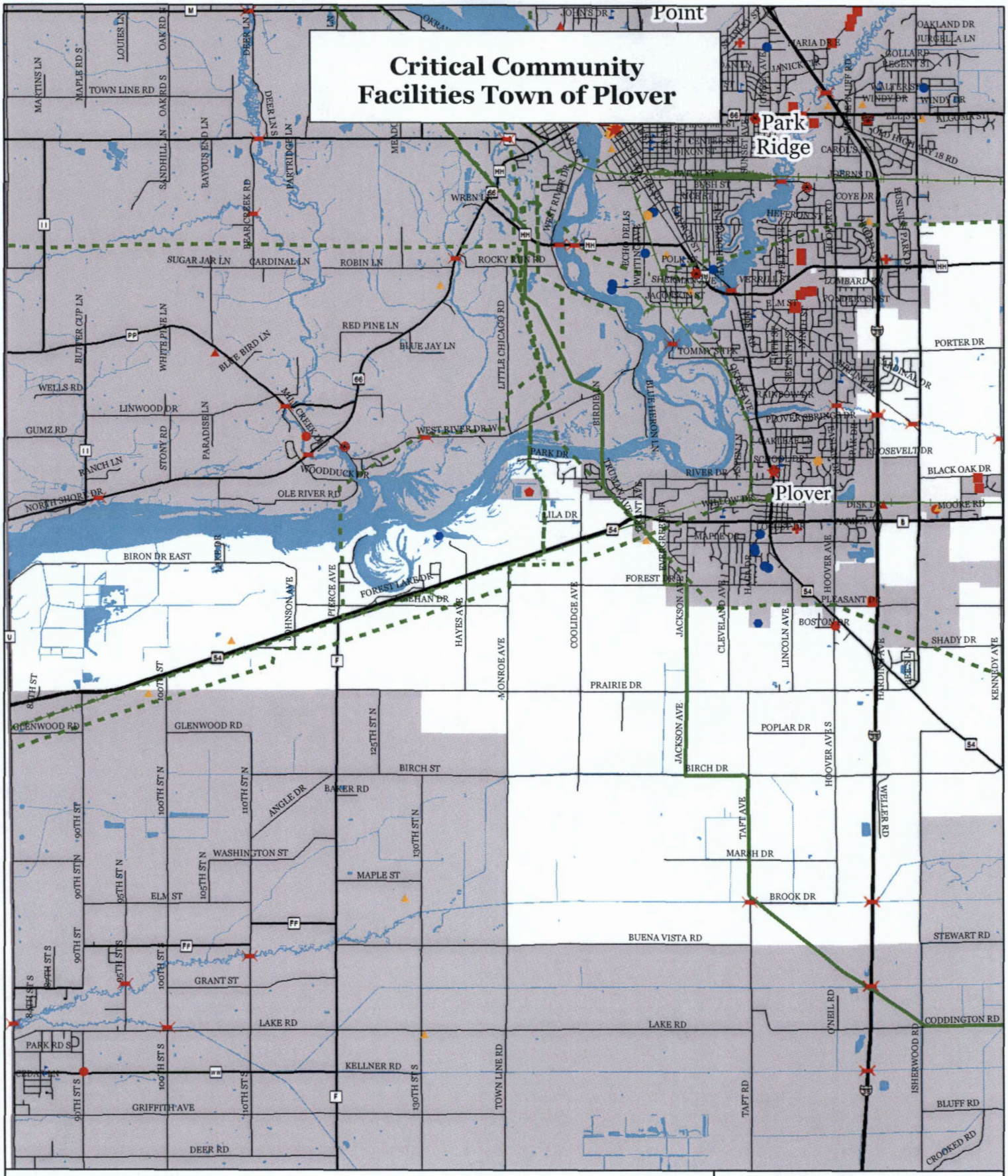

- Government Buildings
- Bridge
- Telecommunication Towers
- Pipeline
- Railroad
- Transmission Line
- Campground

N W E S

0 0.5 1 2 Miles

Source: Portage County Planning & Zoning (2012)

Map Produced: May, 2012

Portage County Planning & Zoning
1462 Strongs Ave
Stevens Point, WI 54481

Critical Community Facilities Town of Sharon

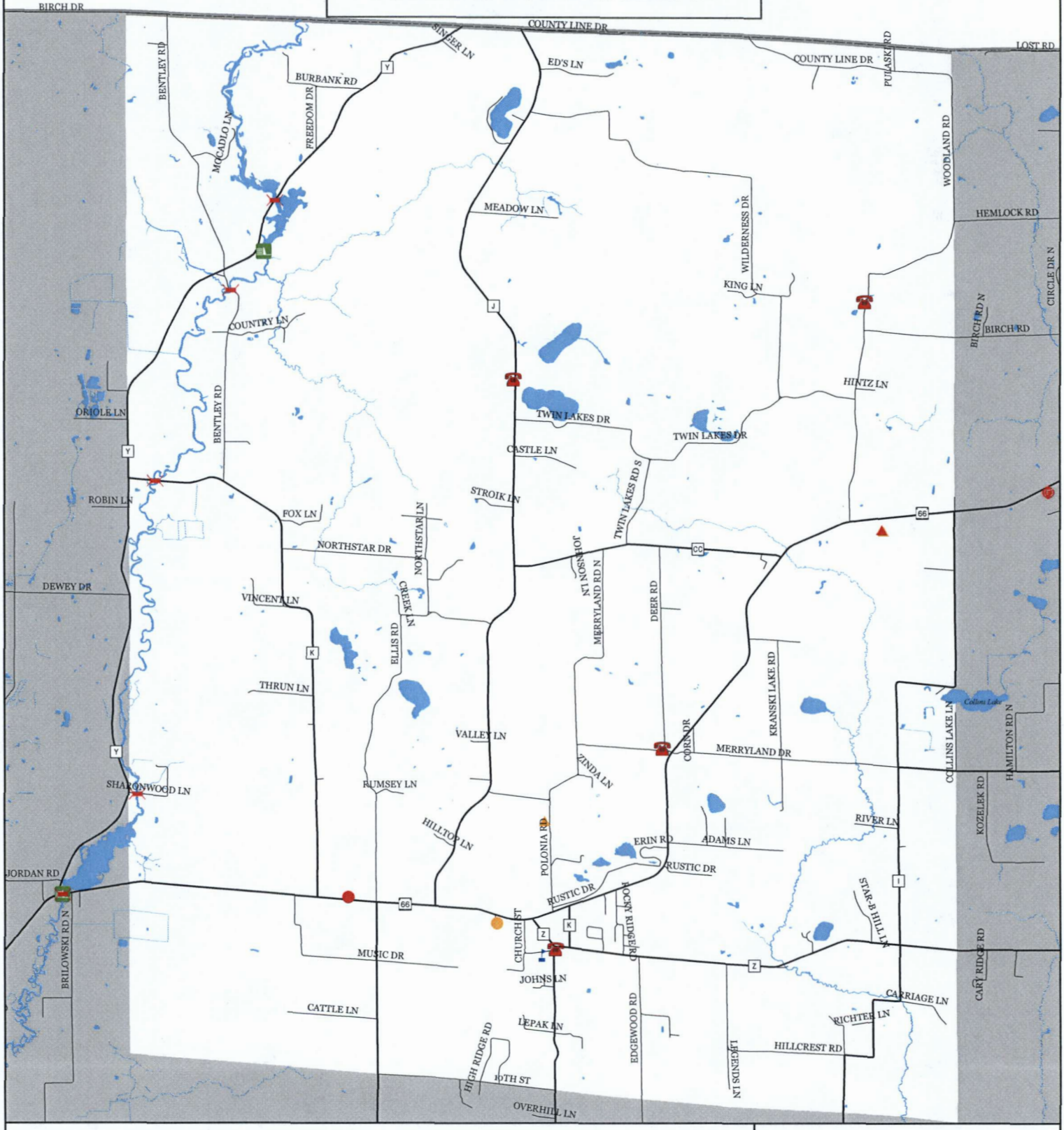

- Government Buildings
- Emergency Communication Tower
- Telephone Facility
- Bridge
- Government Buildings
- Large Dam
- School

N W E S

0 0.5 1 2 Miles

Source: Portage County Planning & Zoning (2012)

Map Produced: May, 2012

Portage County Planning & Zoning
1462 Strongs Ave
Stevens Point, WI 54481

Critical Community Facilities Town of Stockton

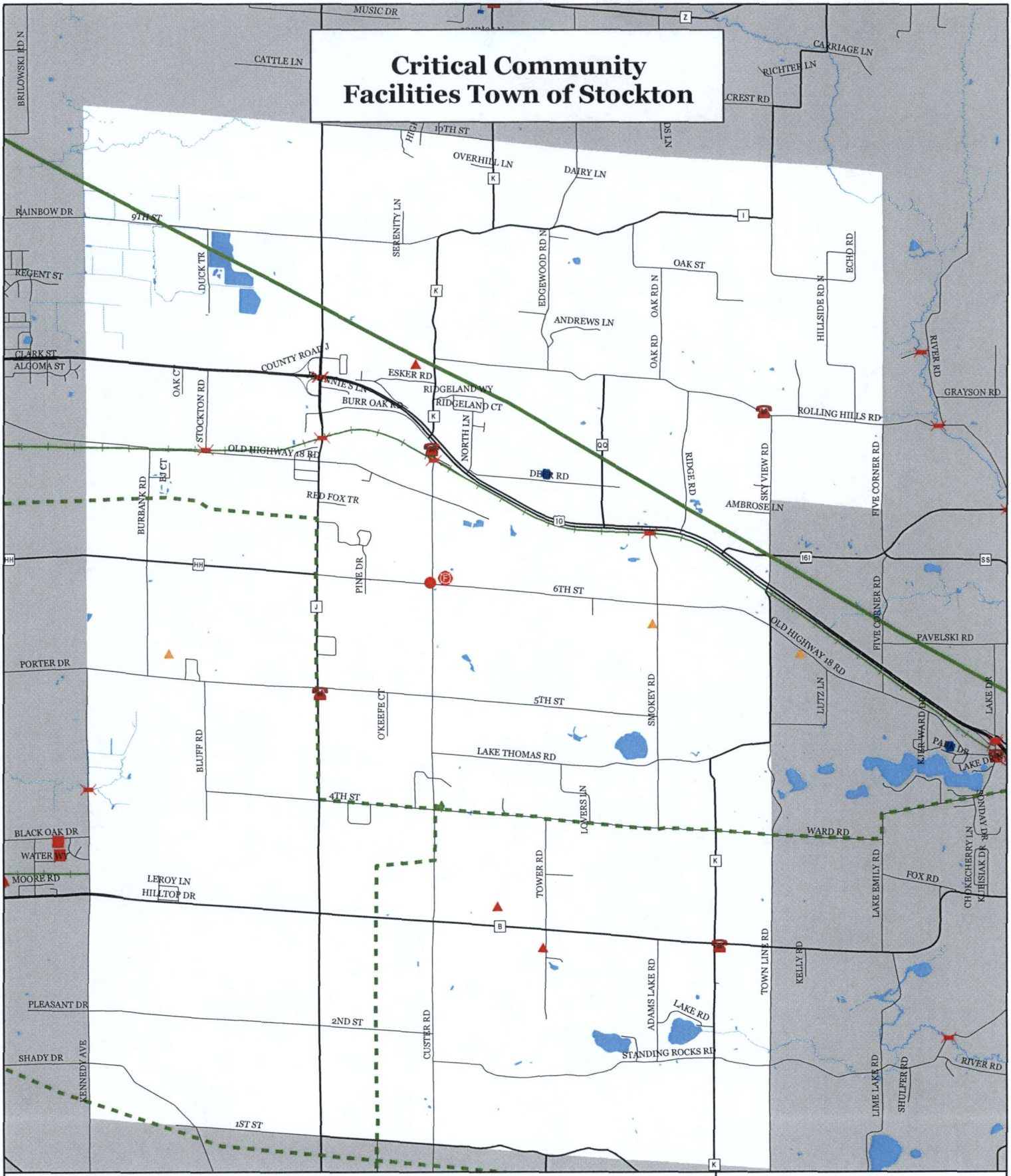

- Government Buildings
- Fire Stations
- Bridge
- Telephone Facility
- Emergency Communication / Radio Towers
- Telecommunication Towers
- Substations
- Pipelines
- Railroad

Source: Portage County Planning & Zoning (2012)

N W E S

0 0.5 1 2 Miles

Map Produced: May, 2012

Portage County Planning & Zoning
1462 Strongs Ave
Stevens Point, WI 54481

Critical Community Facilities Village of Almond

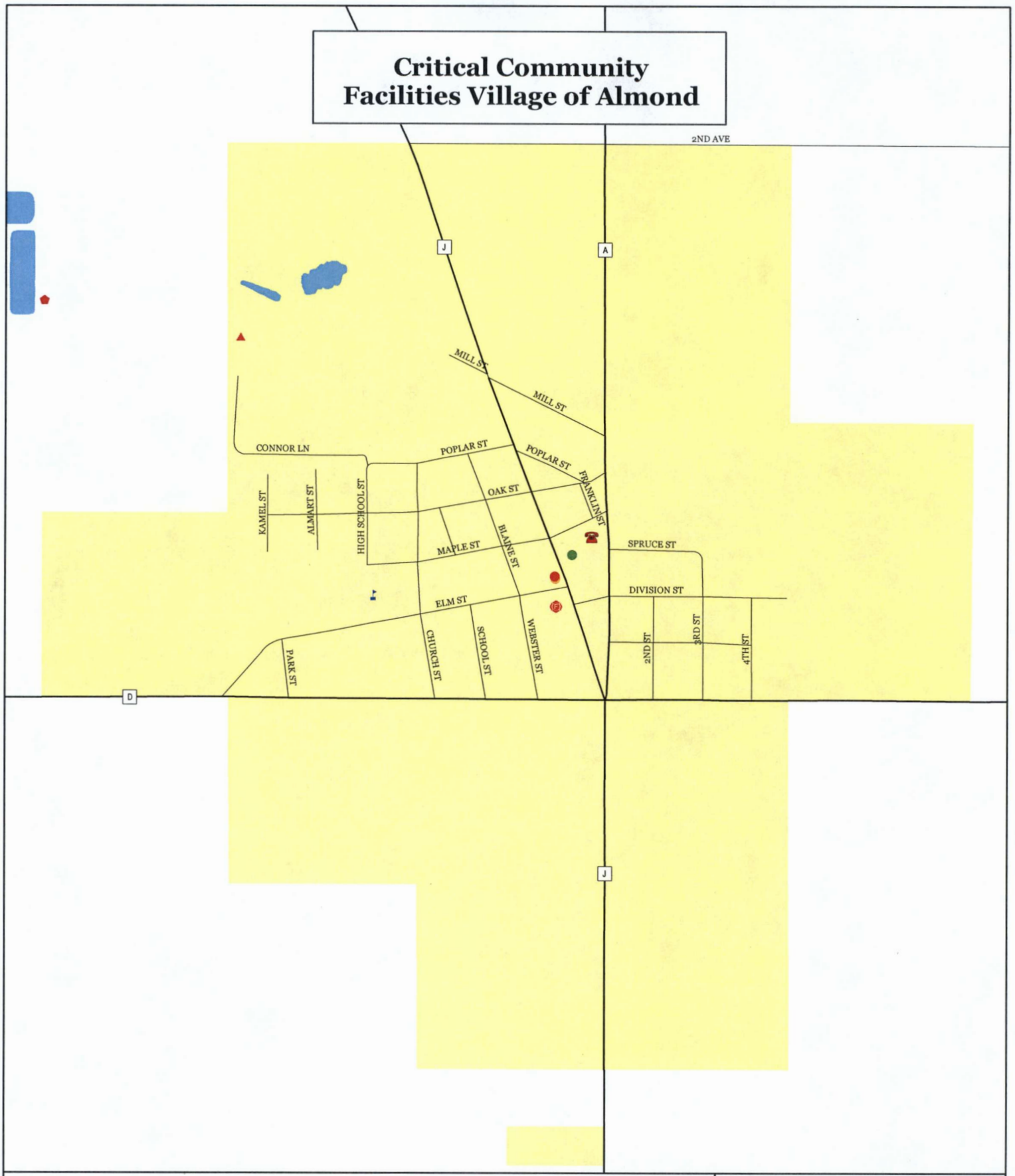

- Government Buildings
- Fire Stations
- Telephone Facility
- Wastewater Treatment Facility
- Government Buildings
- School

N
W E
S

0 250 500 1,000 Feet

Source: Portage County Planning & Zoning (2012)

Map Produced: May, 2012

Portage County Planning & Zoning
1462 Strongs Ave
Stevens Point, WI 54481

Critical Community Facilities Village of Amherst

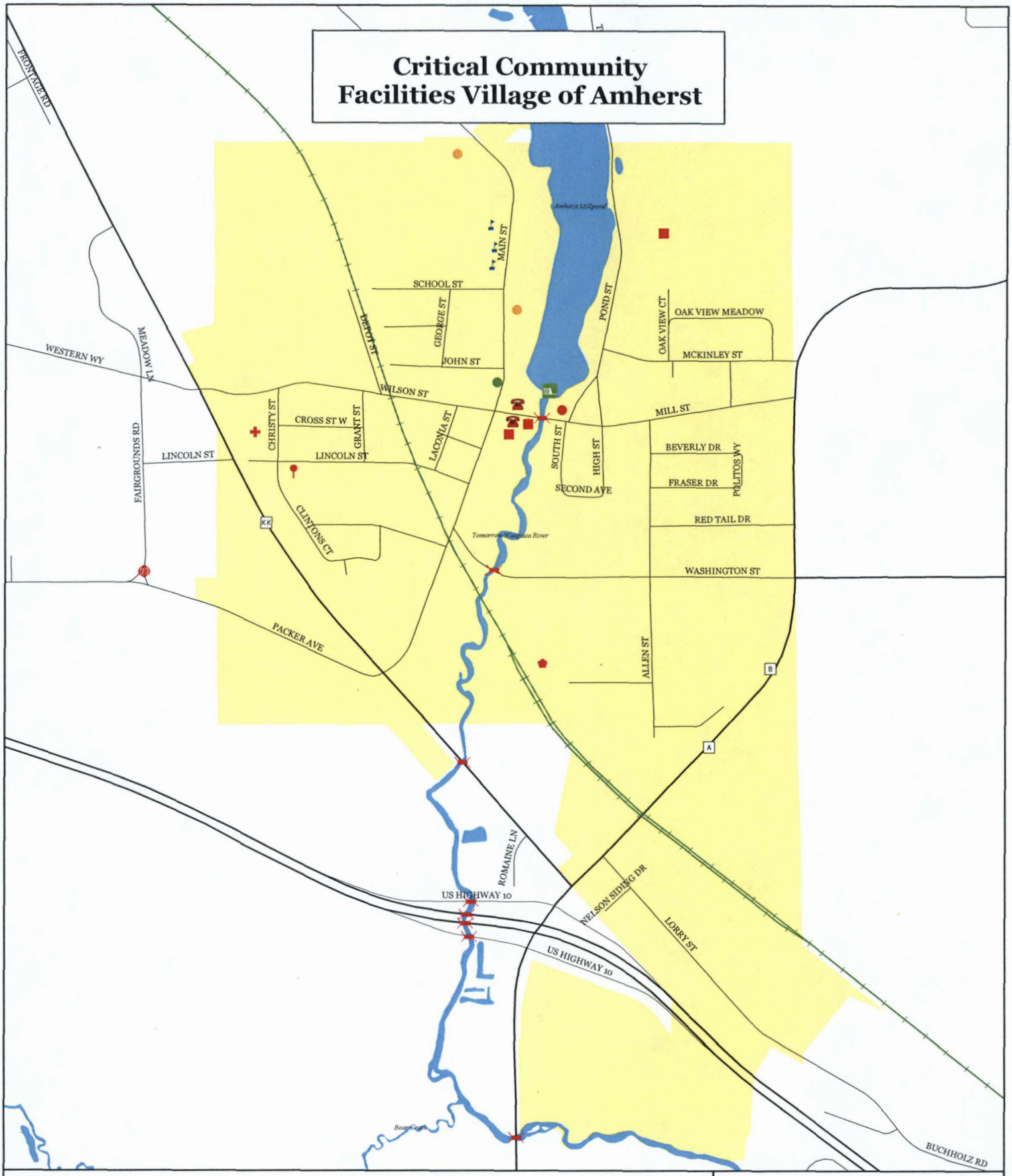

- Government Buildings
- Municipal Wells
- Water Tower
- Clinic
- Telephone Facility
- Wastewater Treatment Facility
- Bridge
- Government Buildings
- Government Buildings
- Large Dam
- School

N
W E
S

0 250 500 1,000 Feet

Source: Portage County Planning & Zoning (2012)

Map Produced: May, 2012

Portage County Planning & Zoning
1462 Strongs Ave
Stevens Point, WI 54481

Critical Community Facilities Village of Amherst Junction

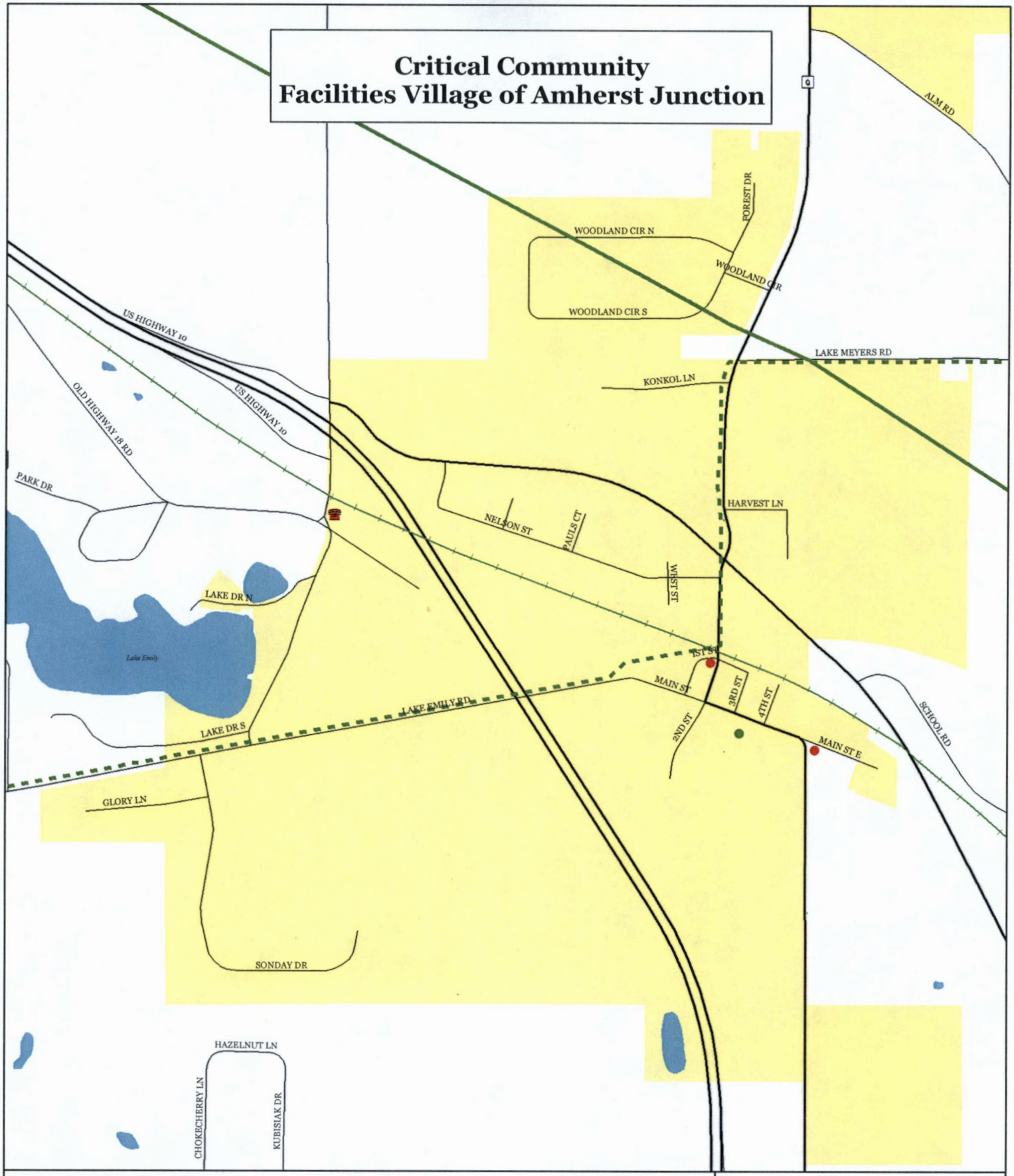

- Government Buildings
- Telephone Facility
- Pipeline
- Railroad
- Transmission Lines
- Government Buildings

Source: Portage County Planning & Zoning (2012)

N
W E
S

0 250 500 1,000 Feet

Map Produced: May, 2012

Portage County Planning & Zoning
1462 Strongs Ave
Stevens Point, WI 54481

Critical Community Facilities Village of Junction City

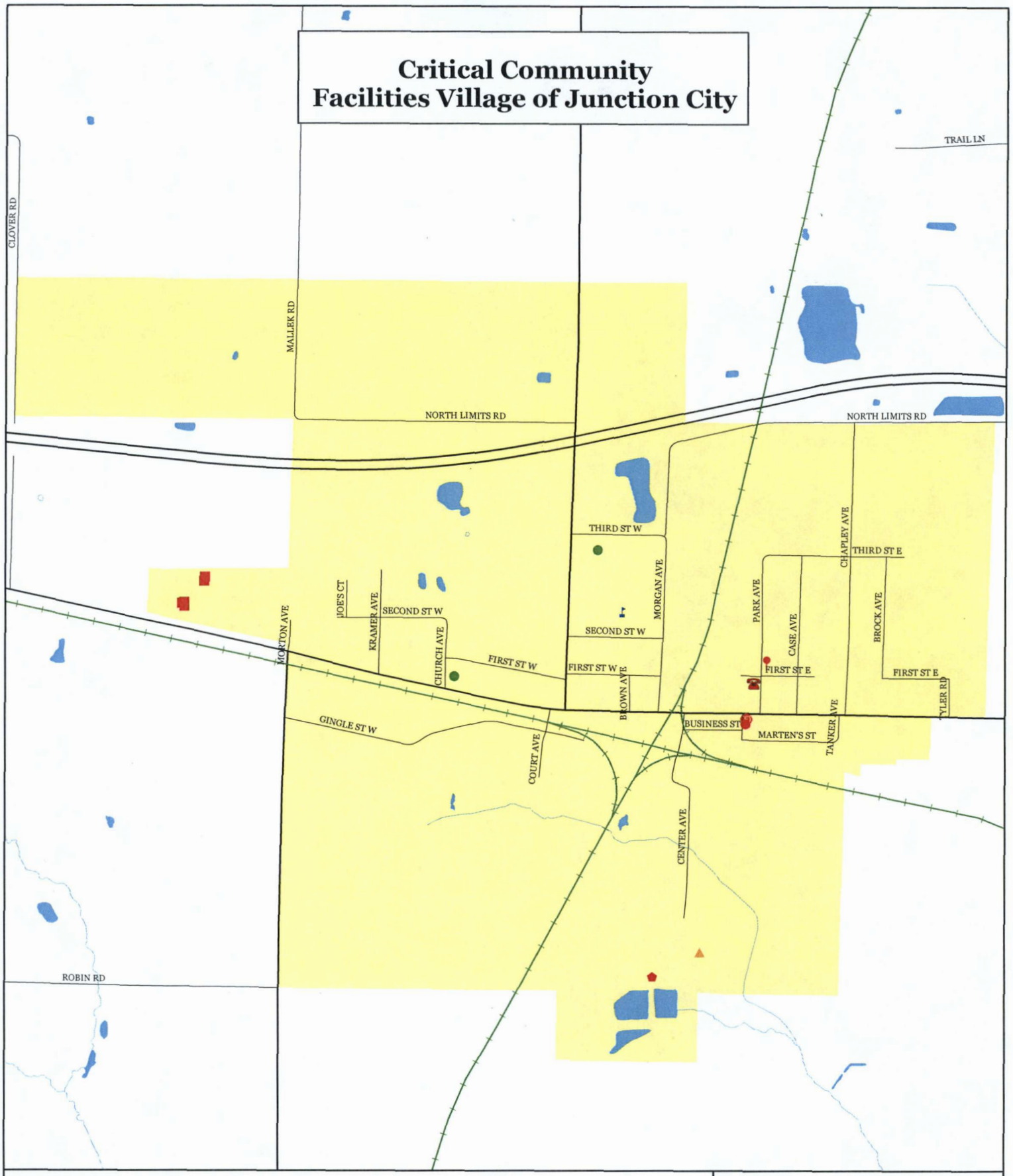

- Government Buildings
- Fire Stations
- Telephone Facility
- Municipal Wells
- Wastewater Treatment Facility
- Water Tower
- Telecommunication Towers
- School
- Government Buildings
- Transmission Lines

N
W E
S

0 250 500 1,000 Feet

Source: Portage County Planning & Zoning (2012)

Map Produced: May, 2012

Portage County Planning & Zoning
1462 Strongs Ave
Stevens Point, WI 54481

Critical Community Facilities Village of Nelsonville

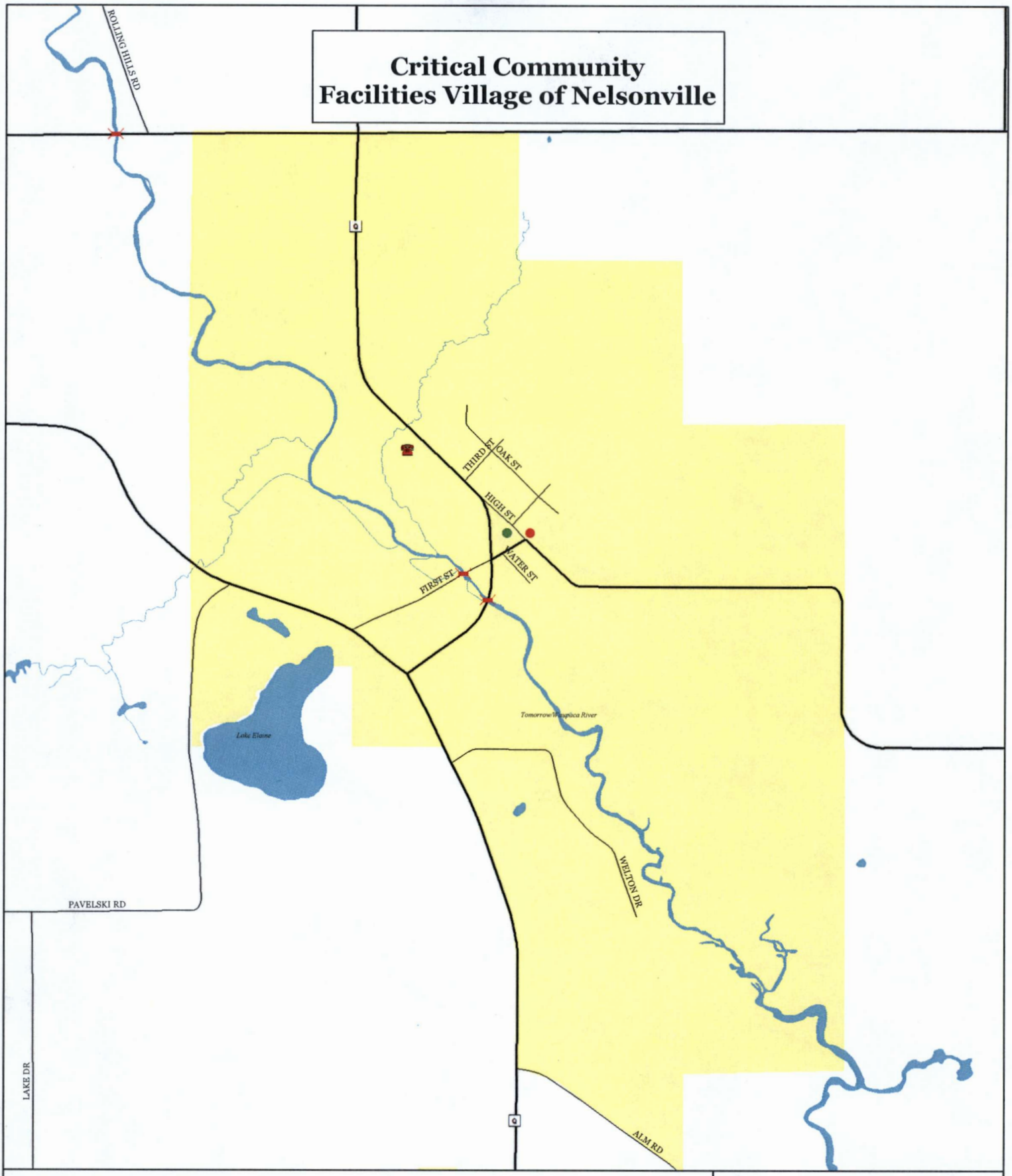

- Government Buildings
- Telephone Facility
- Bridge

- Government Buildings

N
W E
S

0 250 500 1,000 Feet

Source: Portage County Planning & Zoning (2012)

Map Produced: May, 2012

Portage County Planning & Zoning
1462 Strongs Ave
Stevens Point, WI 54481

Critical Community Facilities Village of Park Ridge

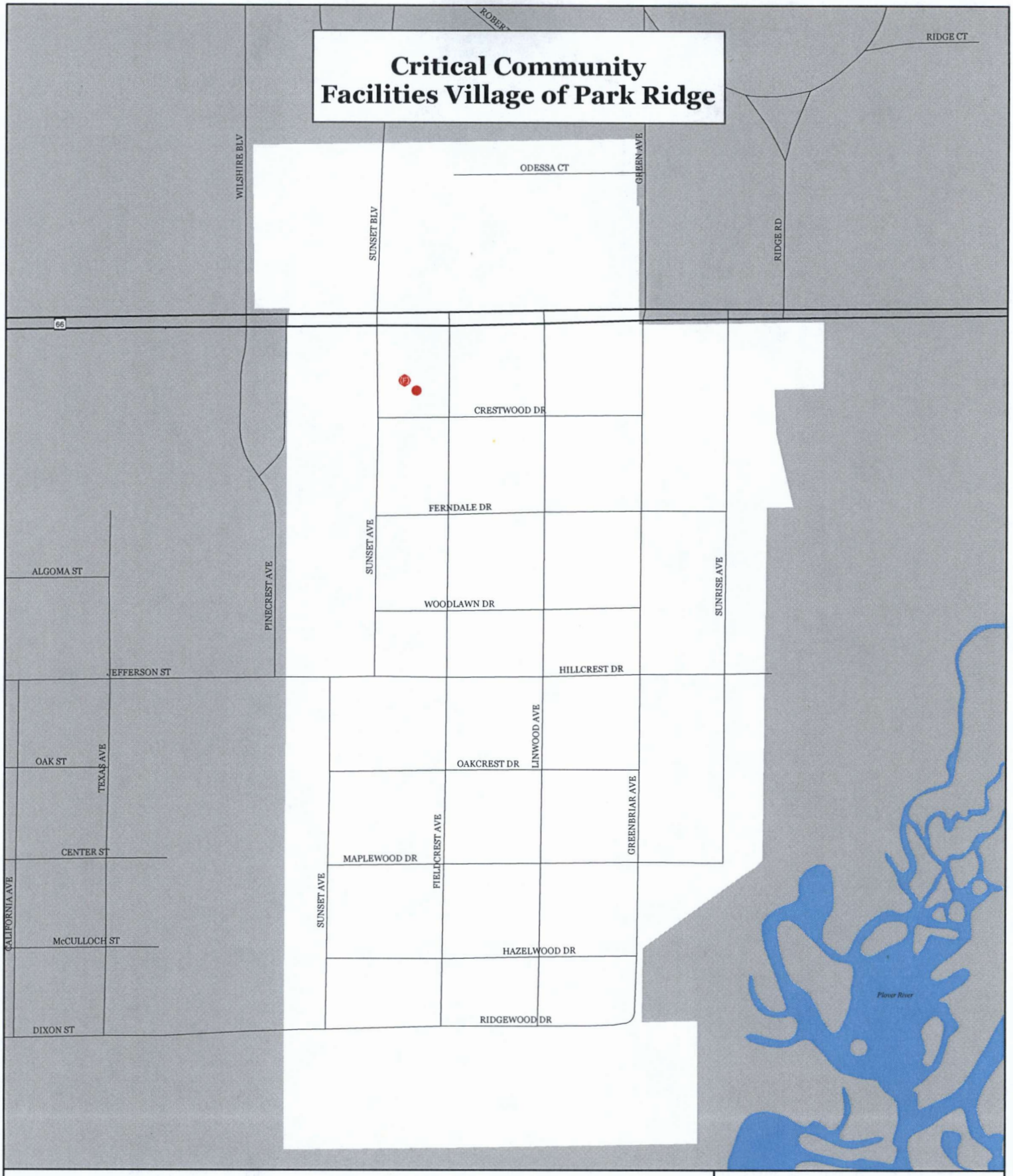

- Government Buildings
- Fire Stations

N
W E
S

0 250 500 1,000 Feet

Source: Portage County Planning & Zoning (2012)

Map Produced: May, 2012

Portage County Planning & Zoning
1462 Strongs Ave
Stevens Point, WI 54481

Critical Community Facilities Village of Plover

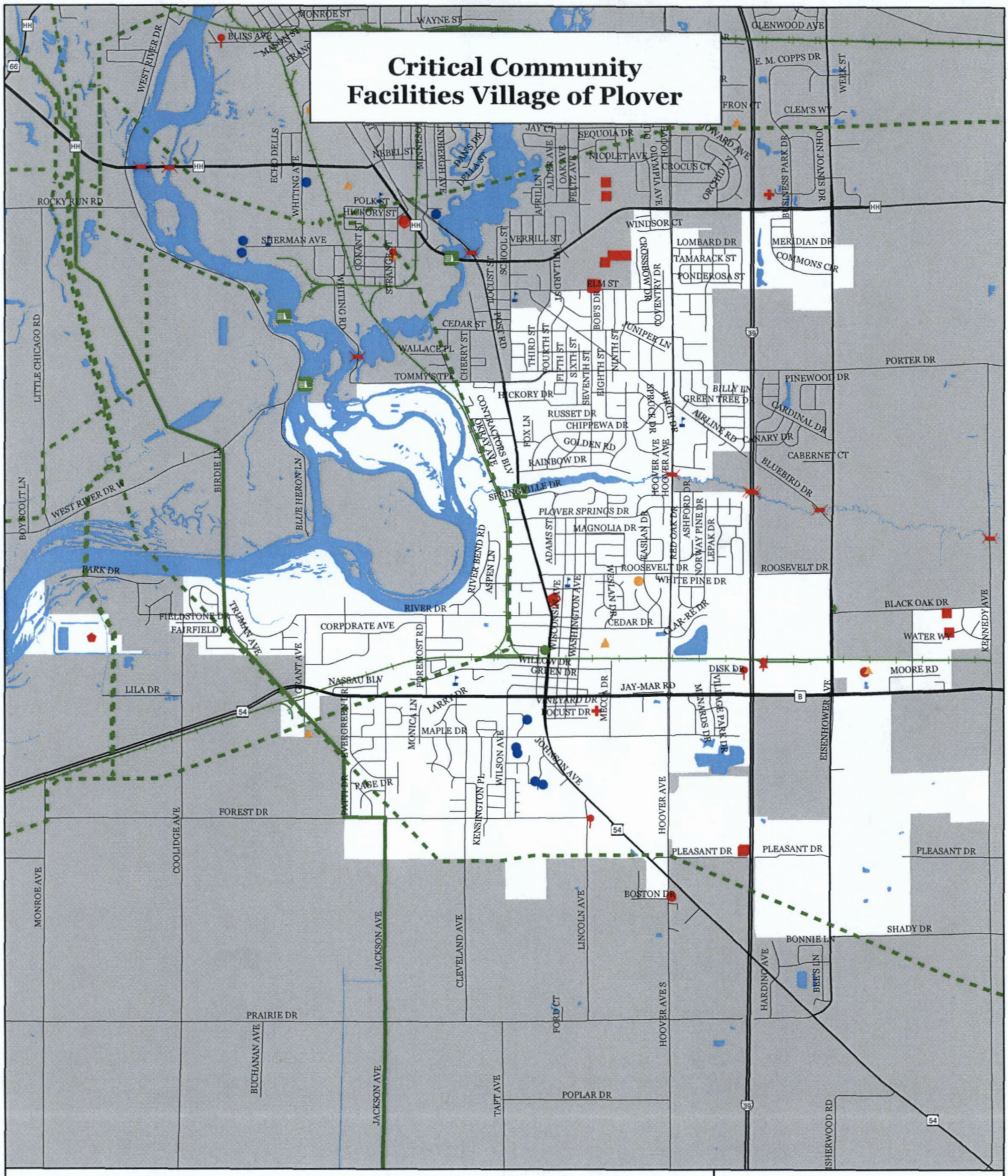

- Government Buildings
- Fire Stations
- Bridge
- Emergency Communication Tower
- Wastewater Treatment Facility
- Clinic
- Municipal Wells
- Water Tower
- Government Buildings
- Pipeline
- Government Buildings
- Transmission Lines
- Railroad
- Large Dam
- Elder Care Facility
- School

Source: Portage County Planning & Zoning (2012)

N W E S

0 0.25 0.5 1 Miles

Map Produced: May, 2012

Portage County Planning & Zoning
1462 Strongs Ave
Stevens Point, WI 54481

Critical Community Facilities Village of Rosholt

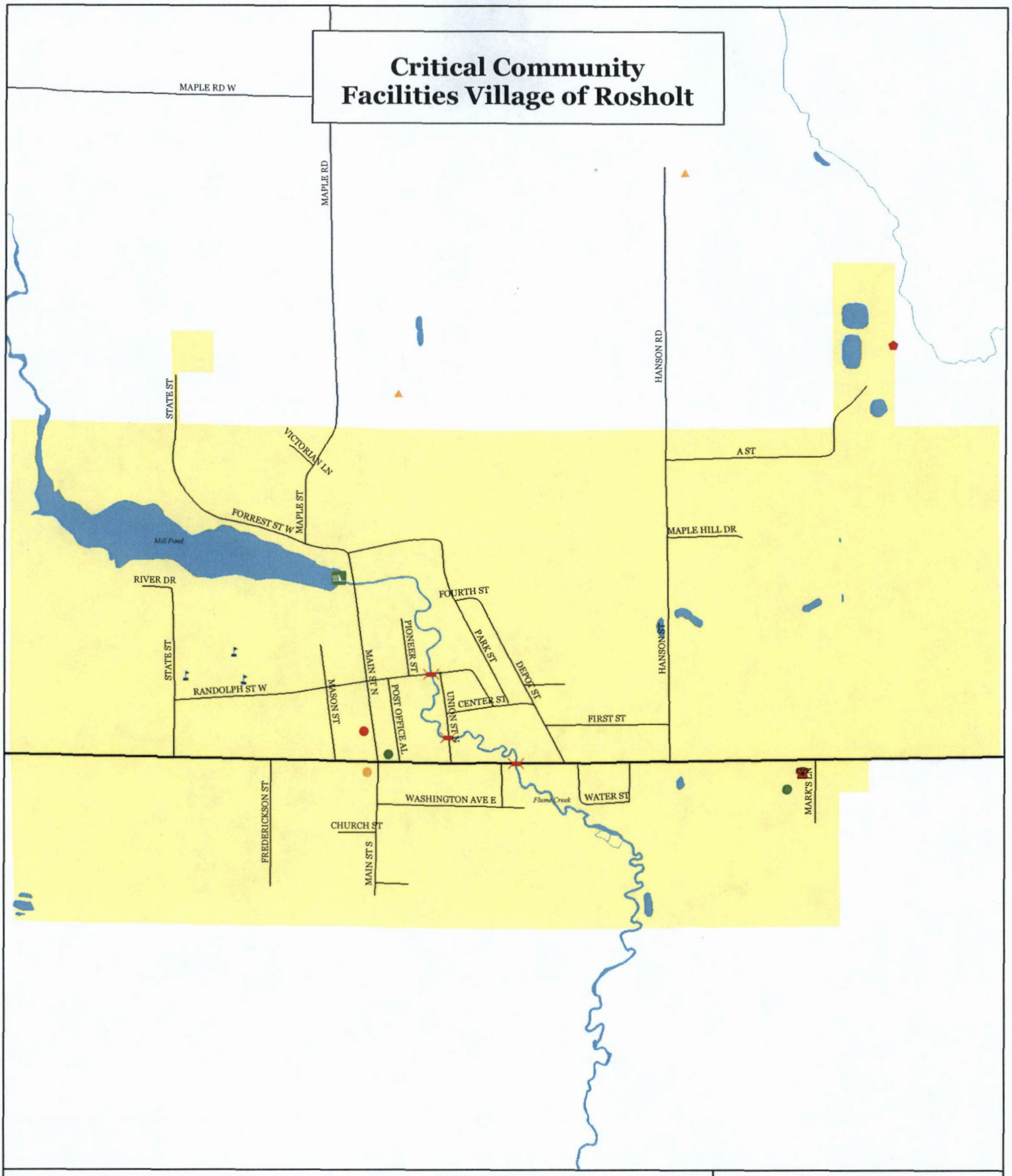

- Government Buildings
- Bridge
- Telephone Facility
- Clinic
- Wastewater Treatment Facility
- Government Buildings
- Government Buildings
- Large Dam
- School

N W E S

0 250 500 1,000 Feet

Source: Portage County Planning & Zoning (2012)

Map Produced: May, 2012

Portage County Planning & Zoning
1462 Strongs Ave
Stevens Point, WI 54481

Critical Community Facilities Village of Whiting

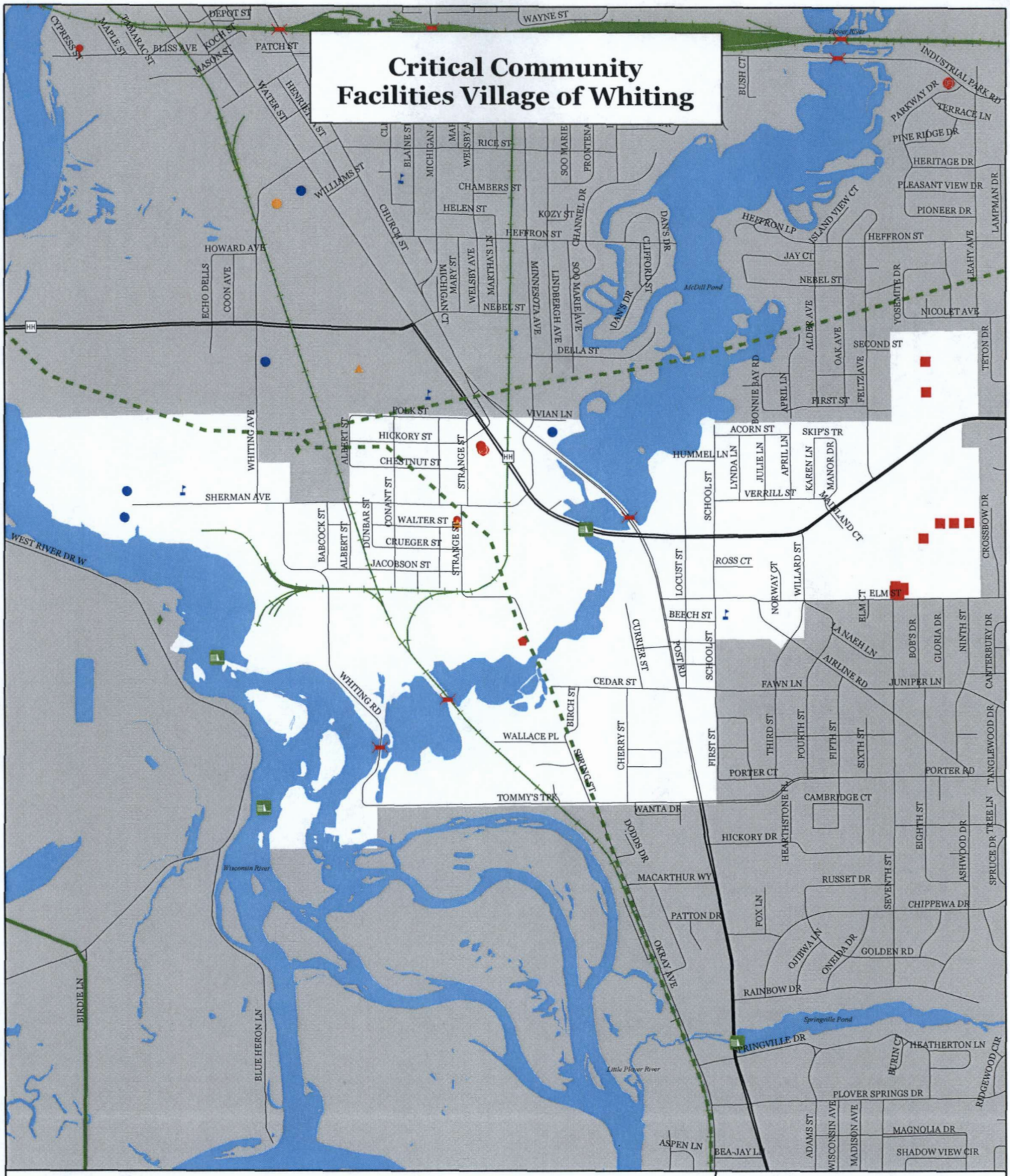

- Government Buildings
- Fire Stations
- Bridge
- Wastewater Treatment Facility
- Municipal Wells
- Water Tower
- Telecommunication Towers
- Transmission Lines
- Elder Care Facility
- Large Dam
- School

N
W E
S

0 500 1,000 2,000 Feet

Source: Portage County Planning & Zoning (2012)

Map Produced: May, 2012

Portage County Planning & Zoning
1462 Strongs Ave
Stevens Point, WI 54481

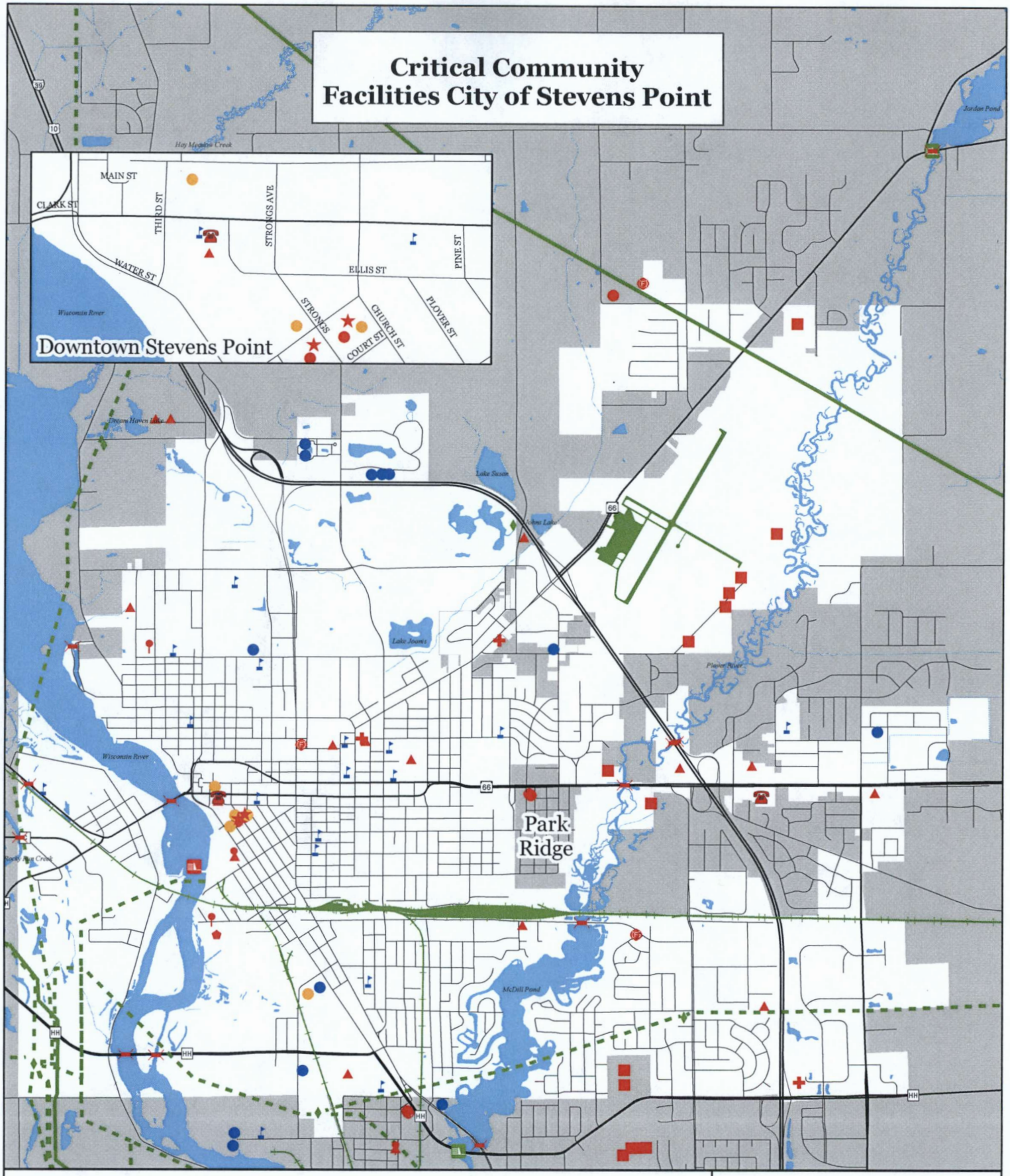

- Government Buildings
- Fire Stations
- Hospital / Clinic
- Telecommunication Towers
- Wastewater Treatment Facility
- Water Towers & Water Storage Tanks
- Bridge
- Municipal Wells
- Telephone Facility
- Large Dam
- Government Buildings
- Substations
- Transmission Lines
- Elder Care Facility
- School

N W E S

0 0.25 0.5 1 Miles

Source: Portage County Planning & Zoning (2012)

Map Produced: May, 2012

Portage County Planning & Zoning
1462 Strongs Ave
Stevens Point, WI 54481